TOWN OF HARWICH, MA

VALUATION 1916

START

VALUATION LIST FOR THE Town OF Hoosick APRIL 1, 1916.

	Names and Residences of Persons Assessed. Give street and number of residence. Name.	Residence.	Number of taxable polls.	Total cash tax on polls.	Value of each person's whole stock in trade.	Value of machinery used in manufacturing establishments.	Number of live stock, each kind specified separately.	Value of each kind of live stock.	Value of all other taxable personal estate in one item.	Aggregate of each person's taxable personal estate.	Total tax on personal estate. Dollars. Cts.
1	Maurice R Abraham	Brooklyn NY 10 Buckingham Pl									
2											
3											
4	James Lane Allen	Summit N J									
5											
6											
7	Julia A Atwood etal	Colesville									
8											
9											
10											
11	Susan E Arnold	N Adamsville									
12											
13											
14	Joseph L Aldrich	Everett									
15											
16											
17											
18	Horace D Arnold	Boston 520 Commonwealth Ave									
19											
20											
21	Sophie P Van Anmiage	Boston 37 Lincoln St									
22											
23											
24	Annie P Allison	Hazleton Pa							600	600	10 80
25											
26											
27											
28											
29											
30	Charles Alexander	West Raymond									
31											
32											
33	R H Alexander	Dunoon									
34											
35	Deborah A Andrews	Hammondsville OH Walnut St									
36											
37	Marcellus E Ayers	Boston 209 Tremont St					Cows		40	100	1 40 2 62
38											
39											
40											
41											
42											
43											
44											
45											
46											
47	John H Atkins	Cornell									
48	[illegible]	[illegible]									
49											
50											
									40	700	7 40 10 32

	Buildings of all kinds, described by naming their uses.	Value of buildings exclusive of land.	Description, by name or otherwise, of each and every lot of land owned by each person.	Number of acres or feet in each lot of land. Acres.	Feet.	Value of same.	Total value of each parcel of real estate.	Aggregate value of real estate.	Total tax on real estate.	Total cash tax on polls personal and real estate. Dollars. Cts.
1			Land of Call Abram	1		300	300	300	5 40	5 46
2										
3										
4	Dwelling	1800	Cottage Lot	1/10		1 30	2000	2100	37 80	37 80
5	Garage	100								
6										
7	Dwelling PS	100	Cottage Lot	1/10		10	110	350	6 30	6 36
8			Cram Bog	1/2		240	240			
9										
10										
11			Homestead Lot PS Todd	2		200	200			
12			Land P A L	3		150	150	950	16 00	6 36
13										
14	Dwelling	550								
15	Barn	200	Homestead	2		100	400	850	15 30	16 06
16			Land	1		50	50			
17										
18	Dwelling	1000	Homestead	3/5		150	1500	1500	27 00	27 00
19	Garage	050								
20										
21			Lodge 2 Lots & Grave 45-100	1/1		60	60	60	1 08	1 08
22										
23										
24	Dwelling	2000	Homestead	1/4		300	2300	3000	12 60	13 68
25	Dwelling	2200	Homestead	3/4		300	2500			
26			Land back of Hous	1		500	500			
27			" " meadow lot	1		400	400			
28			Ham Land (Ac 47)	1/7		1300	1300			
29										
30			Land	1/3		300	300	300	5 40	5 46
31										
32										
33	Cottage	150	Cottage Lot	1/8		40	190	190	3 42	3 42
34										
35			Land P B Tiff	4		100	100	100	1 80	1 80
36										
37	Dwelling	8800	Homestead	1/4		1250	10150	22150	399 00	401 58
38	Back House	150	Brook Land	2 1/2		1800	1800			
39	Mill	50	Land adj	20		9700	9700			
40	New Building	200	Lot P S & Barn	1/8		20	20			
41	New Barn	2500	Barn Lot	1/4		200	2300			
42	Cottage	1500	Cottage Lot	1/8		20	1520			
43			Land CB & Tenant Lot	7/8		2750	3440			
44			11 Lots & Barn			490	490			
45			1 " " Shed	1/4		30	30			
46			Land P Hinman	1/4		10	10			
47			Homestead	3/4		100	500			
48			Cornfield Land	2 3/4		100	500	1070	19 26	19 26
49			Rough swamp	2		30	30			
50			Land of C E	1/4		30	30			
			" new Buffer	1/4		100	800			
			" Tang Land	3		300	300			
		21330				15110	53540	37340	667 13	667 44

VALUATION LIST FOR THE Town OF Yarmouth — APRIL 1, 1916.

	Names of persons assessed. Give street and number of residence. Names	Residences	Number of taxable polls.	Total cash tax on polls.	Value of each person's wholes stock in trade.	Value of machinery used in manufacturing establishments.	Number of live stock, each kind specified separately.	Value of each kind of live stock.	Value of all other ratable personal estate in one item.	Aggregate of each person's ratable personal estate.	Total tax on personal estate. Dollars. Cts.
1	Mary E. Brown	Boston c. B.K. Brown	1	1.42							
2											
3											
4	Linda M. Basty	East Boston									
5											
6	G. Warren Buck	" 112 Natick St									
7											
8											
9	Celestine Backus	Boston 147 Gosnold St									
10											
11											
12	Lambert C. Brandon	Boston 48 Bayleston St									
13											
14											
15	Harry K. Bockman	" (c) Conway St									
16											
17											
18											
19	Alice M. Crowell	" 51 Jay St									
20											
21											
22											
23	Thomas L.Y. Crowell	Boston									
24											
25	Mary B. Campbell	Boston									
26											
27	Joseph H. Collins	"									
28											
29	Edward H. Mc Clennen	" 161 Devonshire St									
30											
31											
32	George M. Chase	" 132 Trenton St									
33											
34											
35											
36											
37											
38	Charles E. Doane	Boston 86 Walden St									
39											
40											
41											
42											
43											
44											
45											
46											
47											
48	Nathaniel P. Doane	Boston Rm 2 Lewis Wharf									
49											
50											

Yarmouth

	Buildings of all kinds, described by naming their uses.	Value of buildings exclusive of land.	Description, by name or otherwise, of each and every lot of land owned by each person.	Number of acres or feet in each lot of land. Acres.	Feet.	Value of same.	Total value of each parcel of real estate.	Aggregate value of real estate.	Total tax on real estate.	Total cash tax on polls personal and real estate. Dollars. Cts.	
1	Club House E.H.	1500	Land	5		460	2056	2356	42.38		1
2											2
3											3
4	Cottage	400	Cottage Lot	1/8		60	460	460	8.10		4
5											5
6			Wood & Bank land	44		250	250	250	4.50		6
7											7
8											8
9	Cottage & Barn	650	Cottage Lot	1/4		40	690	730	13.14		9
10			Lot 5—6	1/8		40	40				10
11											11
12	Dwelling	1200	Homestead	2		400	1760	1760	31.68		12
13	Garage	150									13
14											14
15	Cottage	600	Cottage Lot 147	1/8		80	680	700	12.60		15
16			" "	1/8		80	80				16
17			" "	1/16		40	40				17
18											18
19	Dwelling	1200	Homestead	2		200	1500	1500	27.00		19
20	Barn	100									20
21											21
22											22
23			Land S.V.B.	1/2		300	300	800	5.40		23
24											24
25			Land E.J. Whelan	1 3/4		200	200	200	3.60		25
26											26
27			Land H.A.B.	1/2		200	200	200	3.60		27
28											28
29	Barn E.B.K.	200	Barn Lot	1/2		200	500	500	9.00		29
30											30
31											31
32			Land H.Bank	3/4		250	250	1850	24.30		32
33			Swamp land	2		800	800				33
34			Land E.H.	1		100	100				34
35			C Boy H.H.	3/8		150	150				35
36			" " H.H.	1/8		50	50				36
37											37
38	Dwelling	800	Homestead	1/4		150	950	2350	42.30		38
39			Swamp land	Rods 250		600	600				39
40			" "	Rods 65		130	130				40
41			" "	15		100	100				41
42			" "	1 3/4 Acres		310	310				42
43			" "	60 "		120	120				43
44			Old land	1		20	20				44
45			Woodland	1		20	20				45
46			Scrubland near shore	1		100	100				46
47											47
48	Dwelling	900	Homestead	1		300	1220	1220	21.96		48
49	Woodhouse	20									49
50											50
		7620				6230	13850	12683	249.30		

VALUATION LIST FOR THE Town OF Boxford APRIL 1, 1916.

	Names and Residences of Persons Assessed. Give street and number of residence. Name.	Residence.	Number of taxable polls.	Total cash tax on polls.	Value of each person's whole stock in trade.	Value of machinery used in manufacturing establishments.	Number of live stock, each kind specified separately.	Value of each kind of live stock.	Value of all other ratable personal estate in one item.	Aggregate of each person's ratable personal estate.	Total tax on personal estate. Dollars.	Cts.
1	Jennie L Foam	Boxford										
2												
3												
4	Elisha H Foam	East Boxford & Groton Jct										
5												
6												
7												
8												
9	Frank Dolan	Boxford										
10												
11												
12	Mark J Dow	" Howard										
13												
14												
15	John B Ellis	Boxford										
16												
17												
18	Bertha R Eldredge	"										
19												
20	Catherine Eldredge	" 88 Main St										
21												
22												
23												
24												
25												
26												
27	Henry D Gerrish	" 19-20 Ho Market St										
28												
29												
30	Edwin Grey Est	"										
31												
32												
33												
34	H H Hoskins	" c/o Frank Kenny Co Boardwalk Ave										
35												
36												
37	Benjamin D Hyde	"										
38												
39												
40												
41												
42												
43	Virginia Baker Harrison	" 131 Kimball St										
44												
45												
46	Franklin Howes Est	Boxford										
47												
48	John J Hourigan	Boxford										
49												
50												

	Buildings of all kinds, described by naming their uses.	Value of buildings exclusive of land.	Description, by name or otherwise, of each and every lot of land owned by each person.	Number of acres or feet in each lot of land. Acres.	Feet.	Value of same.	Total value of each parcel of real estate.	Aggregate value of real estate.	Total tax on real estate.	Total cash tax on polls personal and real estate. Dollars.	Cts.	
1			Swamp Land	2		200	200	200	3 66			1
2												2
3												3
4	Dwelling	750	Homestead	3/4		100	850	890	16 42			4
5			20 Acres Pine Land	1		20	20					5
6			Cold Land & Water	3/4		10	10					6
7			Meadow Land	1/4		10	10					7
8												8
9			Land of E A Eldredge	1		50	120		2 16			9
10			" "	1/4		70						10
11												11
12			Swamp Land	1		50	50	50	90			12
13												13
14												14
15			Land R A Ellis	2		30	31	80	54			15
16												16
17												17
18			Barn lot N Johnson	1		600	600	600	10 80			18
19												19
20	Dwelling	1400	Homestead	1 1/2		350	2220	4280	77 04			20
21	Barn	150										21
22	Cottage	800	Cottage Lot			100	100					22
23			Land N Johnson	12		320	650					23
24			" A J	3/4		750						24
25			Wood or Land	2		210	210					25
26												26
27	Dwelling	2200	Homestead	3/4		400	3000	3800	54 60			27
28	Garage	400										28
29												29
30			Swamp Land	3/4		300	360	2330	41 94			30
31			Upland & Dead	1/4		30	30					31
32			Swamp Land	6		2000	2000					32
33												33
34			Land Boxford Field	1/4		100	1010	150	2 70			34
35			1/2 Lot " "			50	60					35
36												36
37			Shore Land	1 1/4		500	530	2300	41 40			37
38			" A N K	35		1000	1000					38
39			" H E K	2 1/2		250	250					39
40			" " "	4		400	400					40
41			Shore Land W K	1		150	150					41
42												42
43			Swamp Land	30		3000	3000	3030	54 54			43
44			Upland	1		30	30					44
45												45
46			Scrub Land	4		70	70	70	1 26			46
47												47
48			Land Co Hamwich	150		1000	1800	1800	1800			48
49												49
50												50
		5220				12430	18050	18050	32490			

VALUATION LIST FOR THE Town OF Hamwich APRIL 1, 1916.

	Names and Residences of Persons Assessed. (Give street and number of residence.) Names.	Residences.	Number of taxable polls.	Total cash tax on polls.	Value of each person's whole stock in trade.	Value of machinery used in manufacturing establishments.	Number of live stock, each kind specified separately.	Value of each kind of live stock.	Value of all other taxable personal estate in one item.	Aggregate of each person's taxable personal estate.	Total tax on personal estate. Dollars. Cts.
1	Herbert H Nickerson Adm	Winchester									
2											
3											
4											
5	Bertha Nagle	Boston 113 Trimont St									
6											
7											
8	Fredrick B Bond	" 423 Beacon St									
9											
10											
11	Daniel J Boskin	" 665 Washington St									
12											
13	Bertha E Boskin	"									
14											
15	James R Boskin	" Exchange Building State St									
16											
17											
18											
19											
20											
21											
22											
23											
24	Robert M Kelley Jr	Boston 176 Atlantic Ave									
25											
26											
27											
28											
29											
30	William E Kelley	" 42 Hale St									
31											
32											
33	Margaret Mc Kay Adm	" W Z Rand 6 Beacon St									
34											
35											
36											
37											
38	Augustus H Kelley	East Boston									
39											
40	Frank Kenney	" 368 Barchester Ave									
41											
42											
43											
44	Christine A Jones	Boston									
45											
46	Arthur H Mc Antark	"									
47											
48	Lewis Mc Kelley	" 4 B Bedford St									
49											
50	Ben C Warren Exec Executor of Charles A Josephine Eldredge	Boston 316 Newbury St									

	Buildings of all kinds, described by naming their uses.	Value of buildings exclusive of land.	Description, by name or otherwise, of each and every lot of land owned by each person.	Number of acres or feet in each lot of land. Acres.	Feet.	Value of same.	Total value of each parcel of real estate.	Aggregate value of real estate.	Total tax on real estate.	Total cash tax on polls personal and real estate. Dollars. Cts.	
1	Dwelling	1050	Hamstead	1½		150	1200	1380	24 84		1
2	Barn	180									2
3			Barden Lot	¼		40	40				3
4											4
5			Land N Boston	1¼		250	250	250	4 50		5
6											6
7											7
8			Swamby land	2		800	800	800	14 40		8
9											9
10											10
11			Swamby land	1½		180	180	180	3 24		11
12											12
13			Swamby land	1¼		500	500	500	9 00		13
14											14
15			Woodland N B R	1½		30	30	270	4 86		15
16			" W D Lodge	¾		40	40				16
17			" B & R	5		20	20				17
18			" " "	5		50	50				18
19			" A L Snow	4		40	40				19
20			Woodland O Emmett	4½		50	50				20
21			" L Long	1		10	10				21
22			Woodland R B Shaw	3		30	30				22
23											23
24	Dwelling	920	Hamstead	1¼		250	1820	2220	39 96		24
25	Barn	200									25
26	Engine Ham	300	Woodland	5½		300	300				26
27			Old Hamstead R R R			100	100				27
28											28
29											29
30	Dwelling O Kelley	400	Hamstead	½		100	630	680	9 54		30
31	Woodhouse	30									31
32											32
33	Dwelling	1600	Hamstead	1½		500	2600	2600	46 80		33
34	Woodhouse	50									34
35	Barn	300									35
36	Mill	150									36
37											37
38	Cottage T P	900	Cottage Lot	⅛		80	980	980	17 64		38
39											39
40	Cottage	2200	Hamstead	1⅝		200	2650	2650	47 70		40
41	Garage	250									41
42											42
43											43
44			Land O J Bell's Lots	1		230	230	230	4 14		44
45											45
46			Shaw Land Lot No 3	1	53	150	150	150	2 70		46
47											47
48			Land	2		100	100	100	1 80		48
49											49
50	Dwelling	1500	Hamstead	1⅛		150	1650	1650	29 70		50
		9900				4490	17390	17890	259 02		

VALUATION LIST FOR THE Town OF Hanover APRIL 1, 1916.

	Names and Residences of Persons Assessed. Give street and number of residence. Name.	Residence.	Number of taxable polls.	Total cash tax on polls.	Value of each person's whole stock in trade.	Value of machinery used in manufacturing establishments.	Number of live stock, each kind specified separately.	Value of each kind of live stock.	Value of all other taxable personal estate in one item.	Aggregate of each person's taxable personal estate.	Total tax on personal estate. Dollars. Cts.
1	Mary C. M. Notley	Boston 48 Federal St									
2											
3											
4	Asthus H. Marshall	"									
5											
6											
7	Daniel B. Kingsbury	Boston									
8											
9											
10	Louis Thompson Crevett	" 333 Commonwealth Ave									
11											
12											
13											
14	Hattie C. Bryan	" 535 Beacon St									
15											
16	Gertrude L. Price	Boston									
17											
18	William J. Radway	" 23 Beach St									
19											
20											
21	Grace E. Radway	" 23 Beach St									
22											
23	Sarah E. Radway	" "									
24											
25											
26	Katherine H. Rooney	" 317 Washington St									
27											
28											
29											
30											
31	Benjamin H. Rogers	" 19 Beach St									
32											
33	Justin H. Rogers	Boston									
34											
35											
36											
37	Bertha J. Smith etal	" 120 Main St. Ch Elmar									
38											
39	James H. Stetson	Boston 163 Essex St									
40											
41											
42											
43											
44											
45											
46											
47											
48											
49	Est Charles H. Taylor	East Boston Mrs. M. A. Boston admr 11,23 Saratoga St									
50											

	Buildings of all kinds, described by naming their uses.	Value of buildings exclusive of land.	Description, by name or otherwise, of each and every lot of land owned by each person.	Number of acres or feet in each lot of land. Acres. Feet.	Value of same.	Total value of each parcel of real estate.	Aggregate value of real estate.	Total tax on real estate.	Total cash tax on polls personal and real estate. Dollars. Cts.	
1	Dwelling	300	Homestead	1	80	380	880	6 84		1
2										2
3										3
4			Woodland & Wat. Pond	5	50	50				4
5			Land A. B Dam	4	100	100	180	3 24		5
6										6
7			Swamp land	1½	450	450	450	8 10		7
8										8
9										9
10	Dwelling	1400	Homestead	1½	300	1700	1950	35 10		10
11			Land & Shore	1	250	250				11
12										12
13										13
14			Swamp land	1	2500	2500	2500	50 40		14
15										15
16			Lot C Gram No 9	1/11	50	50	50	90		16
17										17
18	Garage	200	Land & Shore	1/4	60	260	260	4 68		18
19										19
20										20
21	Privy Horse & Chicken C	200	Homestead	1/4	100	2800	2100	37 80		21
22										22
23			Land W Hanover Dam	1	300	300	300	5 40		23
24										24
25										25
26	Dwelling	800	Homestead	1/2	300	1100	1690	30 42		26
27			2 Lot C Gram	1/8	60	60				27
28			Land A. B Hewsock	2	500	500				28
29			1 Lot C Gram	1/8	30	30				29
30										30
31			Land Depot Town	1/4	40	40	40	72		31
32										32
33	Dwelling	600	Homestead	1	80	760				33
34	Barn	100	Land	2	60	60	810	14 58		34
35	Out Buildings	50								35
36										36
37			Land E. Hanover	16	100	100	100	1 80		37
38										38
39	Dwelling	2300	Homestead	1½	150	2350	4780	86 04		39
40	Barn	250								40
41	Engine Room	100	Land Shore	1¼	250	250				41
42	Dwelling E. Shore	500	Wood & Pond	1	200	200				42
43			Land South E Shore	3/4	150	150				43
44			Homestead E Shore	1/4	80	50				44
45			Land E. B Snow	1	200	200				45
46			" Miss Belmont	1	400	400				46
47			" " "	1/4	150	150				47
48										48
49	Dwelling	500	Homestead	1/4	200	500	500	9 00		49
50	Barn	100								50
		5110			7550	11690	11696	300 42		

VALUATION LIST FOR THE Town OF Harwich APRIL 1, 1916.

	Names and Residences of Persons Assessed. Give street and number of residence. Names.	Residences.	Number of taxable polls.	Total cash tax on polls.	Value of each person's whole stock in trade.	Value of machinery used in manufacturing establishments.	Number of live stock, each kind specified separately.	Value of each kind of live stock.	Value of all other ratable personal estate in one item.	Aggregate of each person's ratable personal estate.	Total tax on personal estate. Dollars.	Cts.
1	Sally Triffe etal	Boston 78 Hawley St										
2												
3												
4												
5												
6	Talbot Aldrich	Boston 60 Bleecker St										
7												
8	Henry K Dorr	Boston 108 Lexington St										
9												
10												
11												
12												
13												
14	Andrew H Bray	Newark N.J.							150	150	2	70
15												
16												
17	Dr Gorham Bacon	New York										
18												
19												
20												
21	Nellie F Barrell	Waltham 8 Common St										
22												
23	Isabella L Brown	Harwich										
24												
25												
26	Emma F Brown	Valley Falls R.I.							150	150	2	50
27												
28												
29	Mary A Brown	" "										
30												
31	Benjamin B Baker	Boston Dorchester 546 Washington St										
32												
33	Alfred Baker	Cambridge										
34												
35												
36												
37	Minnie L Baker	East Orange N.J.										
38												
39												
40												
41												
42												
43	Harry Baker	Lansdale R.I.										
44												
45												
46												
47	Susan H Baker	Dedham										
48												
49	James F + Mary L Baker	Medford										
50												
				080	384	670						

	Buildings of all kinds, described by naming their uses.	Value of buildings exclusive of land.	Description, by name or otherwise, of each and every lot of land owned by each person.	Number of acres or feet in each lot of land. Acres.	Feet.	Value of same.	Total value of each parcel of real estate.	Aggregate value of real estate.	Total tax on real estate.	Total cash tax on polls personal and real estate. Dollars.	Cts.
1	Dwelling	150	Homestead	1		200	350	506	9 00	9	00
2			Cedar Swamp	1/4		30	30				
3			Woodland	2		100	100				
4			"	2		20	20				
5											
6	Camp Old	500	Land S.B.C.	30		600	1100	1100	15 00	18	00
7											
8			L. Bog & Flatts	1/2		210	210	640	11 52	11	52
9			" Geo. Storm	1/4		80	80				
10			Lot Coleman	1/2		200	200				
11			Land Kelly	5/4		160	160				
12			Mama J. Mosely	1/8		10	10				
13											
14	Cottage & Barn & R.R.	950	Lots No 2 1/2 of No 3			150	1100	1100	19 80	22	50
15											
16											
17	Cottage & Shed	400	Lot	1/8		50	520	520	9 36	9	36
18	Garage	50									
19	Other Buildings	20									
20											
21	Cottage	250	Cottage Lot	1/4		40	290	290	5 22	5	22
22											
23	Dwelling	1200	Homestead	1/4		100	1300	1860	23 40	28	40
24											
25											
26	Cottage & Store	450	Cottage Lot	1/8		260	710	710	12 78	15	48
27											
28											
29	2 Barn Sheds	300	Land & Store	1/8		260	560	560	10 08	13	04
30											
31	Cottage	350	Cottage Lot	1/4		40	350	350	7 02	7	52
32											
33	Dwelling	1100	Homestead	1/2		130	1340	1470	26 46	26	46
34	Garage	150	Lot No 45	1/4		40	90				
35			Cranberries	2		50	50				
36											
37	Dwelling	600	Homestead	1		100	700	2150	38 70	34	70
38	Dwelling & Ells	750	"	1		60	1260				
39	Barn	250	Wood	1/4		100	100				
40			Land A Baker	1/4		50	50				
41			Land adj	3		40	40				
42											
43			Hom. Land Old. Exmpt.	1/2		200	200				
44			Land S W	2/3		200	200				
45			Old Land	1/2		100	100				
46											
47			Woodland Exempt	4		40	40				
48											
49	Dwelling	1400	Homestead	1		300	1700	1700	30 60	30	60
50											
		9050				3260	12330	12330	221 94	221	94

VALUATION LIST FOR THE Town OF Harwich APRIL 1, 1916.

	Names and Residences of Persons Assessed. Give street and number of residence.		Number of Mastic Polls.	Total cash tax on polls.	Value of each person's whole stock in trade.	Value of machinery used in manufacturing establishments.	Number of live stock, each kind specified separately.	Value of each kind of live stock.	Value of all other ratable personal estate in one item.	Aggregate of each person's ratable personal estate.	Total tax on personal estate. Dollars.	Cts.
	Names.	Residences.										
1	Charles B & Frank B. Baker	Providence R.I.							200	240	3	60
2												
3												
4												
5												
6	Melissa B Briggs	Brockton Mass 1908	63									
7												
8	Edna A Briggs	Attleboro										
9												
10	Walter I Briggs	"										
11												
12												
13	Mrs James H. Briggs	Hyannis										
14												
15												
16	Charlotte B Briggs	Malden										
17												
18												
19	Monroe I Bragg	Mansfield										
20												
21												
22												
23	Polly Burgess Est	Brockton										
24												
25												
26	Charles E Burt	Buffalo N.Y. 69 Rhi Ave										
27												
28	C Hilton Bearse	Mt Vernon Iowa										
29												
30												
31	Annie L Bradlang	Edgewood RD 111 Bluff St										
32												
33	Herbert H Bassett	No Attleboro										
34												
35												
36	Emanuel Barlow	Wareham										
37												
38												
39	Rosalyn H Bachelder	Lynn										
40												
41												
42												
43	George H Burgess	Everett 2 Dartmouth St										
44												
45												
46	Margaret C Barrows	Canton										
47												
48	Marian Bassett adm											
49	Emmefey Bassett Est	Whitinsville Mass										
50												
									200	200	3	60

	Buildings of all kinds, described by naming their uses.	Value of buildings exclusive of land.	Description, by name or otherwise, of each and every lot of land owned by each person.	Number of acres or feet in each lot of land. Acres.	Feet.	Value of same.	Total value of each parcel of real estate.	Aggregate value of real estate.	Total tax on real estate.	Total cash tax on polls personal and real estate. Dollars.	Cts.	
1	Dwelling	800	Homestead	3/5		180	1170	1330	23 94	27 54		1 150
2	Barn	210	Land South of Hermit	3/5		60	60					2
3			" AR	1/4		30	30					3
4			" N.D.C.	1/2		50	50					4
5												5
6			2 Lots C Bram 34-35	1/4		50	50	50	90	90		6
7												7
8	Cottage	750	Lots 126-151 C Bram	1/8		80	830	880	1495	1495		8
9												9
10	Cottage	580	Lot 132-133	1/4		80	660	660	11 88	11 88		10
11												11
12												12
13	Dwelling	300	Homestead Exempt	2		60						13
14			Cranberry Land	1/2		90						14
15												15
16	Dwelling	1800	Homestead Lot	1		300	2400	3180	57 24	57 24		16
17	Barn	860	Lots 1-2-3-4-9-11									17
18	Summer House	100	17-18-19 (124)			780	780					18
19												19
20	Cottage	500	Cottage Lot	1/8		80	580	660	11 88	11 88		20
21			2 Lots C Bram 122-123	1/8		80	80					21
22												22
23	Dwelling	1700	Homestead	1/4		250	2150	2150	38 72	38 72		23
24	Barn	220										24
25												25
26	Cottage	20	Cottage Lot	5		250	270	270	4 86	4 86		26
27												27
28			Cranberry Land	1/2		100	100	100	1 80	1 80		28
29												29
30												30
31			Woodland	1		10	10	10	18	18		31
32												32
33	Henhouse & Shed	50	Land W.H. Rand	1		30	80	90	1 62	1 62		33
34			Meadow	2		10	10					34
35												35
36			Land Exempt	1/4		26						36
37												37
38												38
39	Cottage	200	Land under Cottage	1/4		40	240	280	5 04	5 04		39
40			Lot C Bram	1/4		40	40					40
41												41
42												42
43	Cottage H.P.	500	Cottage Lot	1/4		160	960	1920	34 56	34 56		43
44	Cottage " "	500	" "	1/4		160	960					44
45												45
46			Wood & Woodland	5		150	150	150	2 70	2 70		46
47												47
48			Wood	3		30	30	30	54	54		48
49												49
50												50
		8780				3020	11750	11760	211 50	211 68		

VALUATION LIST FOR THE Town OF Warwick APRIL 1, 1916.

	Names and Residences of Persons Assessed. (Give street and number of residence.) Names	Residences	Number of taxable polls.	Total cash tax on polls.	Value of each person's whole stock in trade.	Value of machinery used in manufacturing establishments.	Number of live stock, each kind specified separately.	Value of each kind of live stock.	Value of all other ratable personal estate in one item.	Aggregate of each person's ratable personal estate.	Total tax on personal estate. Dollars. Cts.
1	William S. Bell	Wat Newton									
2											
3											
4	"										
5											
6	Caroline E Booth	Est Bedford Pleasant St of St Brady									
7											
8	Etta H Brant	Cambridge									
9											
10											
11											
12											
13											
14											
15											
16											
17											
18											
19											
20											
21		BREWSTER									
22	Elizabeth Baker	Brewster									
23											
24	Alvin S Crowell	"									
25											
26	Nathan Darling	"									
27											
28											
29	Elisha & Jacob Eldredge	"									
30											
31											
32											
33											
34											
35											
36	Jacob A Eldredge & Jacob Eldredge										
37											
38											
39	A Etta Eldredge	Brewster									
40											
41											
42	Jacob Eldredge	"									
43											
44	Arthur S Hall	" Wat									
45											
46	Irving Howland										
47											
48	Roland Nickerson	"									
49											
50											

	Buildings of all kinds, described by naming their uses.	Value of buildings exclusive of land.	Description, by name or otherwise, of each and every lot of land owned by each person.	Number of acres or feet in each lot of land. Acres. Fet.	Value of same.	Total value of each parcel of real estate.	Aggregate value of real estate.	Total tax on real estate.	Total cash tax on polls personal and real estate. Dollars. Cts.	
1			Land a.E.E.	5	130	130	386	684		1
2			" E.L.B.	2	150	150				2
3			Lot Benjamin No 5		100	100				3
4										4
5										5
6			Cranberry land	3/4	300	300	300	540		6
7										7
8			Lot north of E.E.B.	1	40	40	40	72		8
9										9
10										10
11										11
12										12
13										13
14										14
15										15
16										16
17										17
18										18
19										19
20										20
21										21
22	Blacksmith Shop	300			300	300	300	540		22
23										23
24			Yard land	4	30	30	30	54		24
25										25
26			Yard land	1	40	40	40	72		26
27										27
28										28
29			Cranby land	2	800	800	1220	2196		29
30			" 90 rods		200	200				30
31			" 80 "		110	110				31
32			" 40 "		100	100				32
33			Bottom	1/2	10	10				33
34										34
35										35
36			Cranby land E Hamlin	3	1200	1210	1230	2214		36
37			Yard land	34	30	34				37
38										38
39			Hall Meadow	1	20	20	130	234		39
40			" N E	11	110	110				40
41										41
42			Yard land	7	70	70	70	126		42
43										43
44	Cranby House	150	6 Bog O Hall	3	1050	1500	1500	2700		44
45										45
46			Cranby land	2/3	150	150	150	270		46
47										47
48			Land E Eldredge	1/4	250	250	250	450		48
49										49
50										50
		450			6320	6770	6770	12206		

VALUATION LIST FOR THE Town OF Harwich APRIL 1, 1916.

	Names and Residences of Persons Assessed. Give street and number of residence. Name.	Residence.	Number of taxable polls.	Total cash tax on polls.	Value of each person's whole stock in trade.	Value of machinery used in manufacturing establishments.	Number of live stock, each kind specified separately.	Value of each kind of live stock.	Value of all other taxable personal estate in one item.	Aggregate of each person's taxable personal estate.	Total tax on personal estate. Dollars. Cts.
1	Clarence S Paine	Brewster					Reserved to Robert & Stanley Chatfield				
2											
3	Valentine B & Percy Nickerson	"									
4											
5											
6											
7											
8											
9											
10											
11	Lenora P Crowell et al Heirs	Dowtan							2410	2200	43 26
12	Levi Baird										
13											
14											
15											
16											
17											
18											
19	Lizzie B Crowell	Raybay & Auburn Ct									
20											
21											
22	Mercy D Crowell	Woods Hole									
23											
24											
25	Edmund Mc Cornell	Mio Redfield									
26											
27											
28	Lillian Crowell	Barton									
29											
30											
31											
32	Royce Crowell	Tampa Fla									
33											
34											
35											
36	Annie N Campbell	Highland Park Ill									
37											
38	Marian B Crook	Allston									
39											
40											
41	Florence Coddington	Detroit Mich 122 Cook Avenue #1									
42											
43											
44	Joseph C & Lillian										
45											
46											
47	Helena M Cook	Residence of J M Cook Cotuit Mass									
48											
49	Eliza N Cushman	Hyannis									
50											
				2400	3400						43 26

	Buildings of all kinds, described by naming their uses.	Value of buildings exclusive of land.	Description, by name or otherwise, of each and every lot of land owned by each person.	Number of acres or feet in each lot of land. Acres.	Feet.	Value of same.	Total value of each parcel of real estate.	Aggregate value of real estate.	Total tax on real estate.	Total cash tax on polls personal and real estate. Dollars. Cts.
1			Woodland	20		150	150	180	324	324
2										
3			Swamp land W H E	3/4		230	230	410	738	738
4			"	1/4		150	150			
5										
6										
7										
8										
9										
10										
11	Dwelling	800	Homestead	1/8		150	1250	1550	2796	3116
12	Barn	200	Road	1/4		20	20			
13	Shop	200	Old land	3		30	30			
14			Wood land	3		60	60			
15			Old land	2/4		50	50			
16			Mowing	1		40	40			
17										
18										
19	Dwelling	550	Homestead	12		650	1650	1750	3150	3150
20	Barn	300	Woodland	3		100	100			
21										
22			Swamp land	1/4		110	110	140	252	252
23			upland	1		30	30			
24										
25			Land near N Wellfleet	1		100	100	100	180	180
26										
27										
28			Woodland Exempt	1/4		30	30			
29			Salt Meadow	1/4		10	10			
30			" "	1/4		10	10			
31										
32			Swamp land	8		1200	1200	1240	2232	2232
33			Wood & wood	2		40	40			
34										
35										
36			No 1-2 Joseph Nickerson			500	500	500	900	900
37										
38	Cottage Exempt	250	Cottage lot			50	320	320	576	576
39	Wood House	20	Bob			200	200			
40										
41			Land east of L Robbins	1		200	200	200	360	360
42										
43										
44			Land W Harwich			250	250	250	450	450
45										
46										
47	Cottage N Rein	650	Homestead	1/2		200	450	850	1530	1610
48										
49			Land Back Kelly	1		10	10	10	18	18
50										
		3350				4430	7780	13460	24228	25108

VALUATION LIST FOR THE Town OF Harwich APRIL 1, 1916.

	Names and Residences of Persons Assessed. Give street and number of residence. Names.	Residences.	Number of taxable polls.	Total cash tax on polls.	Value of each person's whole stock in trade.	Value of machinery used in manufacturing establishments.	Number of live stock, each kind specified separately.	Value of each kind of live stock.	Value of all other taxable personal estate in one item.	Aggregate of each person's taxable personal estate.	Total tax on personal estate. Dollars. Cts.
1	Orrin H Eaton	Worcester 854 Main St									
2											
3											
4	Phebe W Currier	So Weymouth 1040 Main St									
5											
6											
7	Belinda H Edmunds	Brooklyn NY									
8											
9											
10	Lydia R Clements et al	Brookline 11 Davis Ave									
11											
12											
13											
14											
15	Marietta Cobb	Yarmouth Port									
16											
17											
18											
19											
20	Walter H Coffin	New Bedford									
21											
22											
23	Jessie Carpenter	Attleboro Dean St									
24											
25											
26											
27											
28	William Coast	Brockton 48 Copeland Pl									
29											
30											
31											
32	Lizzie M Brady	Lynn									
33											
34											
35											
36	Fred E Cobb	Olympia R I 175 Bannatyne Ave									
37											
38											
39											
40	George H Campbell	Highland Park Ill									
41											
42											
43	Henry P Campbell	Dorchester 876 Bowdoin St									
44											
45											
46	George H Chase	Hyannis									
47											
48											
49											
50											

	Buildings of all kinds, described by naming their uses.	Value of buildings exclusive of land.	Description, by name or otherwise, of each and every lot of land owned by each person.	Number of acres or feet in each lot of land. Acres.	Feet.	Value of same.	Total value of each parcel of real estate.	Aggregate value of real estate.	Total tax on real estate.	Total cash tax on polls personal and real estate. Dollars. Cts.	
1	Dwelling	4200	Homestead	1		300	4600	4610	8294		1
2			Land S B B	1/8		10	10				2
3											3
4	Dwelling & P	1150	Homestead	1		300	1630	1830	2934		4
5	Barn	180									5
6											6
7	Dwelling	8000	Homestead	2/3		600	3600	3600	14580		7
8											8
9											9
10			Plow land	3/4		1050	1050	4150	5274		10
11			Pasture & Brush land	15		2400	2400				11
12			Brush land	3/4		150	150				12
13			Woodland	3		150	150				13
14											14
15	Dwelling	1000	Homestead	1/2		100	1350	1490	2682		15
16	Barn	250	Woodland	2		80	80				16
17			Swamp land S S 16	1/4		60	60				17
18											18
19											19
20			Cedar Swamp	4		50	50	80	144		20
21			" & Ldg N 84	1/2		30	30				21
22											22
23	Cottage & Shed	750	Cottage Lot No 5	1/8		100	850	950	1710		23
24			Lot N of No 4	1/10		50	50				24
25			" W of No 6	1/10		50	50				25
26											26
27											27
28	Dwelling	450	Homestead	1		100	640	740	1332		28
29	Barn	80	Land adj	3		100	100				29
30	Woodshed	10									30
31											31
32	Dwelling	400	Homestead	1		200	530	1340	2412		32
33	Barn	200	Land adj	5		250	250				33
34	Garage	50	" "	12		240	240				34
35											35
36	Dwelling	550	Homestead	1/2		100	450	850	1314		36
37			Land adj	1		30	30				37
38			Upland	2/3		50	50				38
39											39
40	Dwelling	500	Homestead	1		150	650	650	1170		40
41											41
42											42
43			Wasteland & Swamp	1/4		270	270	270	486		43
44											44
45											45
46			Land	13/4		40	40	100	180		46
47			Bogland	1/2		50	50				47
48			Wood & Bank	1/2		10	10				48
49											49
50											50
		12870				1600	20370	20370	36666		

VALUATION LIST FOR THE Town OF Harwich APRIL 1, 1916.

	Names and Residences of Persons Assessed. (Give street and number of residence.) Name.	Residence.	Number of taxable polls.	Total cash tax on polls.	Value of each person's whole stock in trade.	Value of machinery used in manufacturing establishments.	Number of live stock, each kind specified separately.	Value of each kind of live stock.	Value of all other taxable personal estate in one item.	Aggregate of each person's taxable personal estate.	Total tax on personal estate. Dollars. Cts.
1	Almira Cahoon	Middleboro									
2											
3											
4	Samuel E Cahoon et al	Brockton									
5											
6											
7	Herbert H Cahoon	Michigan							60	60	1 68
8											
9											
10											
11											
12											
13											
14											
15											
16	Margaret C Cahoon	Needham Heights									
17											
18											
19											
20	Henry H Cahoon	Plainville									
21											
22											
23	Mabel L Clark	Brockton Mass									
24											
25											
26	Edward L Clark	Springfield									
27											
28											
29	William E Clark	Galveston Texas	909 Main St - 2706½ Holmes St								
30											
31											
32	Clara K Clark	Galveston Texas				150			400	550	9 90
33											
34											
35	Robert P Clark	"									
36											
37	Minnie B Eastman	Scarborough									
38											
39											
40											
41											
42											
43											
44											
45											
46	Almira Cahoon	Middleboro									
47											
48											
49											
50											
						150			460	610	10 44

	Buildings of all kinds, described by naming their uses.	Value of buildings exclusive of land.	Description, by name or otherwise, of each and every lot of land owned by each person.	Number of acres or feet in each lot of land. Acres. Feet.	Value of same.	Total value of each parcel of real estate.	Aggregate value of real estate.	Total tax on real estate.	Total cash tax on polls personal and real estate. Dollars. Cts.	
1			Land of J Harding	2	40	40	80	1 44	1 44	1
2			" G R	2	40	40				2
3										3
4	Dwelling	500	Homestead	3/4	120	620	650	11 70	11 70	4
5			Land	2	10	10				5
6			Leda Bog	1	20	20				6
7	Dwelling	3500	Homestead	1	900	4300	5130	92 34	93 42	7 150
8	Barn	300	Land adj	23/4	550	550				8
9	Sheds + Pdg	200	Mowing land	1	50	50				9
10			Hall Meadow	1/4	90	90				10
11			Didama Land	3 3/4	120	120				11
12			Grass "	1/2	20	20				12
13			Oak Island	1/2	10	10				13
14			Meadow land	1/2	20	20				14
15										15
16	Dwelling	750	Homestead	1	150	900	1080	19 44	19 44	16
17	Mill	40	Land adj	1	90	90				17
18	Out buildings	50								18
19										19
20	Dwelling	600	Homestead	3/4	150	750	950	12 60	12 60	20
21	Barn	50								21
22										22
23	Dwelling	900	Homestead	1½	300	1050	1350	24 30	24 30	23
24	Barn	150								24
25										25
26	Dwelling	4500	Homestead	1½	360	3500	6300	112 40	112 40	26
27	Garage	200	Shore land adj	1½	1300	1300				27
28										28
29			Swamp land	3/4	200	200	250	3 60	3 60	29
30										30
31										31
32	Dwelling	3500	Homestead	2	500	6400	6400	115 20	123 76	32
33	Barn	600								33
34	Pump + Tank	100								34
35			Swamp + Upland	3	120	120	120	2 16	2 16	35
36										36
37	Dwelling	1300	Homestead	1	200	1490	2280	41 04	41 04	37
38	Barn	240	Lot Cranberry	1/4	40	40				38
39	Out Building	50	Young Pine Land	1/4	30	30				39
40			Pasture	1/4	60	60				40
41			Woodland	1/4	60	60				41
42			" Young	1/4	40	40				42
43			Lot Meadow	3/4	20	20				43
44			Swamp land	1/4	240	240				44
45										45
46			Land of J Harding	2	30	40	80	1 44	1 44	46
47			" G R	2	40	40				47
48										48
49										49
50										50
		18830		45 40		24870	24370	458 66	489 66	

VALUATION LIST FOR THE Town OF Harwich APRIL 1, 1916.

	Names and Residences of Persons Assessed. (give street and number of residence.) Names.	Residences.	Number of taxable polls.	Total cash tax on polls.	Value of each person's whole stock in trade.	Value of machinery used in manufacturing establishments.	Number of live stock, each kind specified separately.	Value of each kind of live stock.	Value of all other taxable personal estate in one item.	Aggregate of each person's taxable personal estate.	Total tax on personal estate. Dollars. Cts.
1	Samuel S Chase et al	Brockton									
2											
3											
4											
5	Almira Chase	Middleboro									
6											
7											
8											
9											
10											
11											
12											
13											
14											
15											
16											
17											
18											
19											
20											
21											
22		CHATHAM									
23											
24	Alvin F. Atkins	Chatham									
25											
26											
27	Frazer E. Atwood Jr	"									
28											
29											
30	L L Anderson	"									
31											
32	Fredrick M. Allen	"									
33											
34											
35											
36											
37	Daniel E Barrett	"									
38											
39											
40	Braiga W Beam	"									
41											
42											
43	Joshua Chase	"									
44											
45											
46	Mrs Francis Cahoon	"									
47											
48	Zelina B Chase	" Pe East Harwich									
49											
50											

	Buildings of all kinds, described by naming their uses.	Value of buildings exclusive of land.	Description, by name or otherwise, of each and every lot of land owned by each person.	Number of acres or feet in each lot of land. Acres.	Feet.	Value of same.	Total value of each parcel of real estate.	Aggregate value of real estate.	Total tax on real estate.	Total cash tax on polls personal and real estate. Dollars. Cts.	
1											1
2											2
3											3
4											4
5											5
6											6
7											7
8											8
9											9
10											10
11											11
12											12
13											13
14											14
15											15
16											16
17											17
18											18
19											19
20											20
21											21
22											22
23											23
24			Woodland	1	30	30	90	120	1.72		24
25			"	2	10	10					25
26											26
27			Land & woodland	11	50	50	80	130	1.86		27
28											28
29											29
30			Land & woodland	8	50	50	30	80	1.14		30
31											31
32			Land Long Hollow	3	30	30	100	130	1.86		32
33			" S Harwich	1	20	20					33
34			" " "		20	20					34
35			Land Pole	2	30	30					35
36							50				36
37			Woodland	4	50	50	50				37
38											38
39											39
40			Swubland	8	40	40	320	576			40
41			Swamp land	1/4	260	260					41
42											42
43			Swubland	4	40	40	40	72			43
44											44
45											45
46			Swubland	1/2	110	110	110	198			46
47											47
48			Swubland	12	70	70	90	162			48
49			Woodland	2	20	20					49
50											50
					1410	450	580	1584			

VALUATION LIST FOR THE Town OF Harwich APRIL 1, 1916.

	Names and Residences of Persons Assessed. (Give street and number of residence.) Name.	Residence.	Number of taxable polls.	Total cash tax on polls.	Value of each person's whole stock in trade.	Value of machinery used in manufacturing establishments.	Number of live stock, each kind specified separately.	Value of each kind of live stock.	Value of all other taxable personal estate in one item.	Aggregate of each person's taxable personal estate.	Total tax on personal estate. Dollars. Cts.
1	Hiram Taylor	Chatham									
2											
3											
4	Lucy E Lewis	"									
5											
6	James W Jerauld	"									
7											
8											
9	Rev Benham Jones	"									
10											
11	E Leslie Jerauld										
12											
13											
14	Bessie I Young	"									
15											
16											
17	Richard Young										
18											
19											
20	Richard F Chatham	"									
21											
22	Hiram Taylor										
23											
24	Lobitt Sparrow	"									
25											
26											
27											
28											
29	Timothy K Evans	P.O. E Harwich									
30											
31											
32											
33											
34											
35											
36	N Byron Small	"									
37											
38	Rev Thomas Smith	"									
39											
40											
41	Ephraim Smith	"									
42											
43											
44	Richard Smith	"									
45											
46											
47	William F Smith	"									
48											
49											
50											

	Buildings of all kinds, described by naming their uses.	Value of buildings exclusive of land.	Description, by name or otherwise, of each and every lot of land owned by each person.	Number of acres or feet in each lot of land. Acres.	Feet.	Value of same.	Total value of each parcel of real estate.	Aggregate value of real estate.	Total tax on real estate.	Total cash tax on polls personal and real estate. Dollars. Cts.	
1			Woodland	4		56	56	56	90		1
2											2
3											3
4			Woodland	12		160	100	100	156		4
5											5
6			Cowland	1		20	20	20	36		6
7											7
8											8
9			Cowland	5		20	20	20	36		9
10											10
11			Wood & Cowl	1		10	10	10	18		11
12											12
13											13
14	Dwelling	501	Homestead	1		100	501	1000	1806		14
15			Cowland	9		100	100				15
16											16
17			Woodland	5		100	100	110	198		17
18			"	2		10	10				18
19											19
20			Woodland	12		60	60	60	108		20
21											21
22			Wood & Cowl	3/4		60	60	60	108		22
23											23
24			Edel land	10		80	80	570	918		24
25			" Swamp land	1/4		20	20				25
26			" B & N	1/4		10	10				26
27			C Bay	1		400	400				27
28											28
29			Land N Shaw	10		60	60	180	324		29
30			Woodland N Chatham	1		20	20				30
31			" C S	2		20	20				31
32			"	1		10	10				32
33			County land	4		30	30				33
34											34
35										54	35
36			Wood & Cowl	1		30	30	30			36
37											37
38			Wood & Cowl	3		30	30	30	54		38
39											39
40											40
41			Wood & Cowl	10		150	150	150	270		41
42											42
43											43
44			Wood & Cowl Exempt	2		20	20				44
45											45
46											46
47			Wood & Cowl	19		260	260	260	468		47
48											48
49											49
50											50
		100				1378	2590	2590	4662		

VALUATION LIST FOR THE Town OF Harwich APRIL 1, 1916.

	Names and Residences of Persons Assessed. Give street and number of residence. Names.	Residences.	Number of taxable polls.	Total cash tax on polls.	Value of each person's whole stock in trade.	Value of machinery used in manufacturing establishments.	Number of live stock, each kind specified separately.	Value of each kind of live stock.	Value of all other ratable personal estate in one item.	Aggregate of each person's ratable personal estate.	Total tax on personal estate. Dollars. Cts.
1	John F Rogers	Chatham									
2											
3											
4	Marshall Robbins Est	"									
5											
6											
7	William E Eldredge et al	" North									
8											
9											
10											
11	Ann Gullivan Rogers										
12											
13											
14	William B Rogers	" South									
15											
16	Freeman H Rogers	"									
17											
18											
19	Albert N Ryder	"									
20											
21											
22	Albert B Ryder	"									
23											
24											
25											
26	[illegible]	" Part									
27											
28	Laura A Ryder	"									
29											
30	Joshua Ryder	" Part									
31											
32											
33	Joseph Nickerson	"									
34											
35											
36	Samuel B Nickerson	"									
37											
38											
39	Starks L Nickerson	"									
40											
41	John H Nickerson	"									
42											
43											
44	Mary A Nickerson	"									
45											
46											
47	Eglantine Nickerson	"									
48											
49	Addie Nickerson	"									
50											

	Buildings of all kinds, described by naming their uses.	Value of buildings exclusive of land.	Description, by name or otherwise, of each and every lot of land owned by each person.	Number of acres or feet in each lot of land. Acres. Feet.	Value of same.	Total value of each parcel of real estate.	Aggregate value of real estate.	Total tax on real estate.	Total cash tax on polls personal and real estate. Dollars. Cts.	
1			Wood & Wood	5	60	60	60	108		1
2										2
3										3
4			Wood & Wood Exempt	2	20	20				4
5										5
6			Cold Land	1 1/4	40	40	240	432		6
7			" "	5	170	170				7
8			Wood	3	80	80				8
9										9
10										10
11			Wood & Wood	4	40	40	40	72		11
12										12
13										13
14			Woodland	4	30	30	30	126		14
15										15
16			Lot No 1	1/4	30	30	30	54		16
17										17
18										18
19			Wood & Wood	1	10	10	40	72		19
20			" "	3	30	30				20
21										21
22			Wood & Wood	1 1/2	50	50	100	180		22
23			1 "	2	10	10				23
24			" Bootlegger	4	40	40				24
25										25
26										26
27										27
28			Wood & Wood	5	50	50	50	96		28
29										29
30			Woodland	3	50	50	50	96		30
31										31
32										32
33			Wood & Wood	3	40	40	40	72		33
34										34
35										35
36			Wood & Wood	91	450	450	450	810		36
37										37
38										38
39			Wood & Wood	5	60	60	60	108		39
40										40
41			Wood & Wood	1 3/4	40	40	40	72		41
42										42
43										43
44			Wood & Wood	3/4	40	40	40	72		44
45										45
46										46
47			Swampland	1 1/2	50	50	50	90		47
48										48
49			Woodland	2	40	40	70	126		49
50			1 " Wood	1	30	30				50
					1430	1430	1430	2574		

VALUATION LIST FOR THE Town OF Harwich APRIL 1, 1916.

	Names and Residences of Persons Assessed. Give street and number of residence. Names	Residences	Number of taxable polls.	Total cash tax on polls.	Value of each person's whole stock in trade.	Value of machinery used in manufacturing establishments.	Number of live stock, each kind specified separately.	Value of each kind of live stock.	Value of all other taxable personal estate in one item.	Aggregate of each person's taxable personal estate.	Total tax on personal estate. Dollars. Cts.
1	Nathaniel B. Nickerson	Chatham									
2											
3	George H. Nickerson 2nd	"									
4											
5											
6	Daniel W. Nickerson	"									
7											
8	Rebecca H. Nickerson	"									
9											
10	Oscar Nickerson	"									
11											
12											
13	Osborn Nickerson	"									
14											
15											
16	Collins Kendrick Jr	"									
17											
18											
19	Jonas H. Kendrick	"									
20											
21											
22											
23	Edward Kendrick	"									
24											
25											
26	John K. Kendrick	"									
27											
28	Marcella E. Kelly	"									
29											
30											
31											
32											
33											
34											
35											
36											
37											
38											
39											
40											
41											
42											
43											
44											
45											
46	Henry Harding	"									
47											
48	Luther E. Hammond	"									
49											
50											

	Buildings of all kinds, described by naming their uses.	Value of buildings exclusive of land.	Description, by name or otherwise, of each and every lot of land owned by each person.	Number of acres or feet in each lot of land. Acres.	Feet.	Value of same.	Total value of each parcel of real estate.	Aggregate value of real estate.	Total tax on real estate.	Total cash tax on polls personal and real estate. Dollars. Cts.	
1											
2			Woodland	1		10	10	10	18		1
3											2
4			Pond & wood land	11/2		20	20	140	252		3
5			" "	17		120	120				4
6											5
7			Wood & Pond	31		200	200	200	360		6
8											7
9			Woodland	1		20	20				8
10											9
11			Woodland	3/4		140	140	180	324		10
12			"	6		40	40				11
13											12
14			Woodland	5 1/2		50	50	50	90		13
15											14
16											15
17			Woodbury	2 1/2		20	20	20	36		16
18											17
19											18
20			Woodland R.R.	4		10	10	30	54		19
21			Wood	2		10	10				20
22			"	2		10	10				21
23											22
24			Land of D.B.S.	1		20	20	50	92		23
25			Woodland	1/2		20	20				24
26											25
27			Scrubland	8		190	190	191	342		26
28	Dwelling	50	Land under Building	2		80	100	1900	3420		27
29			Black & Thin Sand S.H.	1		120	120				28
30			Thin Sand of Lowland	1		140	140				29
31			Pond & Woodland	21		350	350				30
32			Swamp land	1/2		200	200				31
33			" "	11/2		770	770				32
34			" " Lib.	1		410	410				33
35			Meadow Y.H.S.	1/2		10	10				34
36			Brush & Pond	1/4		20	20				35
37			Old Land	1/2		20	20				36
38			Meadow & Pond land	1		20	20				37
39			" "	3		50	50				38
40			Swamp land deep Hole	3/4		80	80				39
41			" Live Swamp	3/4		60	60				40
42			Land of Water	3		100	100				41
43			Shore Hole S. Harwich	1/4		20	20				42
44			Swamp land	1/4		40	40				43
45											44
46			Wood & Pond	3		20	20	20	36		45
47											46
48			Scrubland	2 1/2		30	30	40	72		47
49			Woodland	1		10	10				48
50											49
		50				2770	2820	2820	5076		50

VALUATION LIST FOR THE Town OF Harwich APRIL 1, 1916.

	Names and Residences of Persons Assessed. Give street and number of residence.		Number of taxable polls.	Total cash tax on polls.	Value of each person's whole stock in trade.	Value of machinery used in manufacturing establishments.	Number of live stock, each kind specified separately.	Value of each kind of live stock.	Value of all other ratable personal estate in one item.	Aggregate of each person's ratable personal estate.	Total tax on personal estate. Dollars. Cts.
	Names.	Residences.									
1	Zephaniah Harding	Chatham West									
2											
3											
4											
5											
6	Mariama Harding	" West									
7											
8											
9	Edwin J Hammond	"									
10											
11	Lydia E Hammond	" South									
12											
13											
14											
15											
16											
17											
18	James H Hardy	"									
19											
20	Joseph N Hardy	"									
21											
22											
23	E N Howes	" West									
24											
25	Mary A Howes	"									
26											
27											
28	Josiah B Hallett	" North									
29											
30											
31	Alida B Garrison	" West									
32											
33	Richard Blendem	" South									
34											
35	Daniel T Garrison	" West									
36											
37											
38											
39	Richard Blendan et al	" South									
40											
41	Christie Eldredge	" P.O. East Harwich									
42											
43	Clarington S Eldredge	" West									
44											
45	Jonathan L Eldredge	" North									
46											
47											
48											
49	Hope D Eldredge	" South									
50											

	Buildings of all kinds, described by naming their uses.	Value of buildings exclusive of land.	Description, by name or otherwise, of each and every lot of land owned by each person.	Number of acres or feet in each lot of land. Acres. Feet.	Value of same.	Total value of each parcel of real estate.	Aggregate value of real estate.	Total tax on real estate.	Total cash tax on polls personal and real estate. Dollars. Cts.	
1			Land & Bushes	8½	90	90	5			1
2			Wood & Land	3½	30	30	520	906		2
3			Swamp Land	1	300	300				3
4			" "	½	100	100				4
5										5
6			Wood & Scrub	8¼	60	60	60	105		6
7										7
8										8
9			Wood & Scrub	2½	30	30	40	72		9
10			" & Bush	1	10	10				10
11	Building	20	Old Field Depot Road	2¼	40	100	510	918		11
12			Rough Swamp	¼	30	30				12
13			Woodland & L R	1	50	50				13
14			Rough Swamp south of		150	150				14
15			Bush		160	160				15
16			& Bog North Side Road							16
17										17
18			Woodland	4	150	150	150	270		18
19										19
20			Scrubland	2¾	10	10	10	18		20
21										21
22										22
23			Wood & Scrubland	1½	20	20	20	36		23
24										24
25			Scrubland	3	30	30	30	54		25
26										26
27										27
28			Swamp Land	1½	150	150	150	270		28
29										29
30										30
31			Scrubland	4	20	20	20	36		31
32										32
33			Swamp Land	3/5	60	60	210	378		33
34			Woodland & Swamp	6	150	150				34
35			Rough Swamp	¼	60	60	160	288		35
36			Swamp Land	⅕	60	60				36
37			" "	⅛	40	40				37
38										38
39			Hammertan	1½	50	50	50	90		39
40										40
41			Wood & Scrubland	1¼	20	20	20	36		41
42										42
43			Woodland	4	50	50	50	90		43
44										44
45			Woodland	3½	30	30	210	378		45
46			" & Swamp	3	90	90				46
47			Land & Scrub	15	150	150				47
48										48
49			Scrub & Woodland	3	20	20	20	36		49
50										50
		20			2210	2230	2230	4014		

VALUATION LIST FOR THE Town OF Harwich APRIL 1, 1916.

	Names and Residences of Persons Assessed. Give street and number of residence. Name.	Residence.	Number of taxable polls.	Total cash tax on polls.	Value of each person's whole stock in trade.	Value of machinery used in manufacturing establishments.	Number of live stock, each kind specified separately.	Value of each kind of live stock.	Value of all other ratable personal estate in one item.	Aggregate of each person's ratable personal estate.	Total tax on personal estate. Dollars.	Cts.
1	Joshua C Eldredge	Chatham South										
2												
3												
4	Sarah J Eldredge	" South										
5												
6	Chas. A. Eldredge	" South										
7												
8												
9												
10												
11	Orin H Eldredge	" South										
12												
13	Chas A & J W Eldredge	" South										
14												
15	Herman F. Eldredge	"										
16												
17												
18	Grace H & D E Eldredge	"										
19												
20												
21	Levi H & Eldredge	"										
22												
23												
24												
25												
26												
27												
28												
29												
30												
31												
32												
33												
34												
35												
36												
37												
38	Alvin E Eldredge	"										
39												
40												
41	Eliza V Eldredge	"										
42												
43												
44	Joseph N Eldredge	" South										
45												
46												
47	Eliza A Eldredge	"										
48												
49												
50	Samuel L Eldredge	" South										

	Buildings of all kinds, described by naming their uses.	Value of buildings exclusive of land.	Description, by name or otherwise, of each and every lot of land owned by each person.	Number of acres or feet in each lot of land. Acres.	Feet.	Value of same.	Total value of each parcel of real estate.	Aggregate value of real estate.	Total tax on real estate.	Total cash tax on polls personal and real estate. Dollars.	Cts.
1											
2			Woodland	9		130	130	130	284		
3											
4			Scrubland	2		20	20	20	86		
5											
6	Cranberry House	20	House Lot Cold & Woodlands	6		200	220	220	396		
7											
8											
9											
10											
11			Scrubland	1		20	20	20	36		
12											
13			Cranberry land & pond	1		220	220	220	396		
14											
15			House & Homestead	10		150	150	150	270		
16											
17											
18			Wood & Scrubland	6		50	50	50	90		
19											
20											
21	Cranberry House	20	Land	21		350	370	2150	3924		
22			" & Small	2		80	80				
23			Cranberry land	1/2		200	200				
24			Pine Land & Water	6		250	250				
25			Cranberry land &	1/16		170	170				
26			Rough Swamp	1		10	10				
27			Cranberry land &	1		400	400				
28			Meadow &	1/2		10	10				
29			Cold land	1/2		20	20				
30			Meadow &	1/2		20	20				
31			" & Scrub	3		50	50				
32			Cranberry land Deep Hole	3/4		80	80				
33			" Levi Long	4/16		60	60				
34			Land & Water	3		100	100				
35			Share lot Deep Hole	1/4		20	20				
36	Cottage & Barn	300	Cottage Lot No. 40	1/16		40	340				
37											
38			Scrubland	9		160	160	161	288		
39											
40											
41			Homestead	1/2		80	80	180	324		
42			Woodland	8		100	100				
43											
44			Cranberry land	1/2		80	80	140	252		
45			Young Pine	2		30	30				
46			Scrubland	3		30	30				
47											
48											
49											
50			Wood & Cold land	8		60	60	60	108		
		340				9190	9680	3530	6354		

VALUATION LIST FOR THE Town OF Harwich APRIL 1, 1916.

Line	Names and Residences of Persons Assessed. Give street and number of residence. Names.	Residences.	Number of taxable polls.	Total cash tax on polls.	Value of each person's whole stock in trade.	Value of machinery used in manufacturing establishments.	Number of live stock, each kind specified separately.	Value of each kind of live stock.	Value of all other ratable personal estate in one item.	Aggregate of each person's ratable personal estate.	Total tax on personal estate. Dollars. Cts.	Buildings of all kinds, described by naming their uses.	Value of buildings exclusive of land.	Description, by name or otherwise, of each and every lot of land owned by each person.	Number of acres or feet in each lot of land. Acres.	Feet.	Value of same.	Total value of each parcel of real estate.	Aggregate value of real estate.	Total tax on real estate.	Total cash tax on polls personal and real estate. Dollars. Cts.
1	Hon Leeman F. Chase	Chatham																			
2														Scrubland	6		80	80	80	144	
3																					
4	Alonzo F. Cahoon	" South																			
5														Woodland	4		130	130	460	828	
6														" A Joseph	1/2		10	10			
7														Upland of M Robbins	1 1/2		100	100			
8														Cranberry land	9/16		220	220			
9	Wm Elijah Crosby	"																			
10														Scrubland	3		20	20	20	36	
11	Annie E. Crowell	" South																			
12	Ambrose E. Freeman													Cranberry land B.O.H. Est. Jap.	1/4		500	500	500	900	
13																					
14	Albert Crowell	" South																			
15														Homestead	1/2		80	80	140	252	
16														Scrub	1/3		20	20			
17														"	3/4		40	40			
18	Jordan Doane	"																			
19														Scrubland	2		40	40	40	72	
20																					
21																					
22																					
23																					
24																					
25																					
26																					
27																					
28																					
29																					
30																					
31																					
32																					
33																					
34																					
35																					
36																					
37																					
38																					
39																					
40																					
41																					
42																					
43																					
44																					
45																					
46																					
47																					
48																					
49																					
50																					
																	1240	1240	1240	2232	

VALUATION LIST FOR THE Town OF Harwich APRIL 1, 1916. 19

	Names and Residences of Persons Assessed. Give street and number of residence. Name.	Residence.	Number of taxable polls.	Total cash tax on polls.	Value of each person's whole stock in trade.	Value of machinery used in manufacturing establishments.	Number of live stock, each kind specified separately.	Value of each kind of live stock.	Value of all other taxable personal estate in one item.	Aggregate of each person's taxable personal estate.	Total tax on personal estate. Dollars. Cts.
1	Texas Oil Co.	Boston			1050	100	2 Horses	400	280	1830	32 94
2											
3											
4	Gray Aldrich Co.	Boston									
5											
6											
7											
8											
9											
10											
11											
12											
13											
14											
15											
16											
17											
18											
19											
20	New England Tel & Tel Co.	Boston 110 Mkt St.							1250	1250	22 50
21											
22											
23	Western Union Telegraph Co.	New York 195 Broadway							2360	2360	36 00
24											
25	Buzzards Bay Electric Co.	Buzzards Bay				500				500	9 00
26											
27											
28	Standard Oil Co.	Boston 50 Congress St.				200	4 Horses	500	600	1600	28 80
29											
30											
31	New England Tel Co.	Eng. Burg Dec. Vermont									
32											
33											
34	Old Colony Rail Road Co.										
35											
36	Charles Lawrence Co.	Boston on line 45							200	200	3 60
37											
38											
39											
40											
41											
42											
43											
44											
45											
46											
47											
48											
49											
50											
					1050	800		1206	4350	2360	13947

	Buildings of all kinds, described by naming their uses.	Value of buildings exclusive of land.	Description, by name or otherwise, of each and every lot of land owned by each person.	Number of acres or feet in each lot of land. Acres.	Feet.	Value of same.	Total value of each parcel of real estate.	Aggregate value of real estate.	Total tax on real estate.	Total cash tax on polls personal and real estate. Dollars. Cts.
1	Tank	500					500	500	9 00	41 94
2										
3										
4	Crowley House	600	Land & Bldg	1/8		20	620	10490	188 82	1498 2
5	" "	20	Cranberry Bog Depot	4/5		1800	1800			
6			" North Depot	2		800	800			
7			" Dam Brook	5/8		2750	2750			
8			" Land Pond	1		400	400			
9			Ryder Bog	2		800	800			
10			" J. R. Browne	2		600	600			
11			" Ed. Allen	1		150	150			
12			Land & Brook	2		40	40			
13			Ryder Bog & upland	2		40	40			
14			Land Oak Island	2		00	20			
15			Cranberry Bog J. H. E.	1		400	400			
16			" L. Browne	1 1/4		600	600			
17			" R. Brown	2		800	800			
18			" " "	1 1/2		600	600			
19										
20										22 50
21										
22										
23										36 00
24										
25										9 00
26										
27										
28	Barn & Sheds	1200	Land under Bldg	1/4		80	1280	2284	61 84	
29	Engine House									
30										
31	Bog House	400	Cranby Bog J. H. Kemp	80		5000	5400	8600	154 80	1548
32			" " E. Mc	8		3200	3200			
33										
34	Wright Building	1000	Land under Building	2		200	2200	4760	85 68	4268
35	Engine	400	" wentworth	1/4		150	150			
36	Tank	200	" J. H. Nickerson	1/4		40	40			
37	Engine House	200	" W. H. Underwood	3/4		200	200			
38	Dwelling Wentworth	650	" under Wentworth house	3		400	1050			
39	Bldg North Harwich	600	" Bog N.H.	23/4		320	520			
40			" Canni Michael	1/4		150	150			
41			" Geo H. Snow	3/4		50	50			
42			" R. Smith	1/2		100	100			
43			" N. Robbins	1/4		60	60			
44										3 60
45										
46										
47										
48										
49										
50										
		6170				19860	26630	26630	461 84	6544 8

VALUATION LIST FOR THE Town OF Harwich APRIL 1, 1916.

	Names and Residences of Persons Assessed. Give street and number of residence. Names	Residences	Number of taxable polls.	Total cash tax on polls.	Value of each person's whole stock in trade.	Value of machinery used in manufacturing establishments.	Number of live stock, each kind specified separately.	Value of each kind of live stock.	Value of all other taxable personal estate in one item.	Aggregate of each person's taxable personal estate.	Total tax on personal estate. Dollars. Cts.
1	Central Cape Cod Branch Co	Boston									
2	John E. Mayo	Treasurer									
3											
4											
5											
6											
7											
8											
9											
10											
11											
12											
13											
14											
15											
16											
17											
18											
19											
20											
21											
22											
23		DENNIS									
24	Eliza K Crowell										
25											
26											
27											
28											
29											
30											
31											
32											
33											
34	Eliza K Crowell Est	Dennis									
35											
36											
37											
38											
39											
40											
41											
42	Joseph P. Clark	"	Pet								
43											
44											
45											
46											
47	Mrs Hannah Cahan	"									
48											
49											
50											

	Buildings of all kinds, described by naming their uses.	Value of buildings exclusive of land.	Description, by name or otherwise, of each and every lot of land owned by each person.	Number of acres or feet in each lot of land. Acres.	Feet.	Value of same.	Total value of each parcel of real estate.	Aggregate value of real estate.	Total tax on real estate.	Total cash tax on polls personal and real estate. Dollars. Cts.	
1	Bowldridge H Rmn		Land	1/2		200	650	6150	11124		1
2	Blacksmith Shop a H Bp	250	Cranberry Land E K Crowell	1		400	400				2
3			" H Bassett	5		2000	2000				3
4			" John Ryder	3/4		180	180				4
5			" A N Baker	1/4		20	20				5
6			" J B Ryder	1/4		20	20				6
7			" J D "	1/2		100	100				7
8			" A H "	1/2		50	50				8
9			" Bells N & R	1/2		30	30				9
10			" Tom Gould	1/4		260	260				10
11			" A B Sutton	1		1400	1400				11
12			Upland	6		30	30				12
13			Cranberry Land Mason	1		240	240				13
14			" " Hopkins	3/4		180	180				14
15			" " D Ryder	3/4		90	90				15
16			Upland " P R	3/4		10	10				16
17			Cranberry Bog " A H R	1		240	240				17
18			Upland " "	1		10	10				18
19			Cranberry Land " A R R	1/4		60	60				19
20			" " H A R	3/4		90	90				20
21			" " D R & H R	1 1/2		150	150				21
22											22
23											23
24	Cranberry Home	160	Land C Hoar	1/8		20	240	760	1404		24
25	Boarding H H	60	Wood Middle	5		200	200				25
26			Wood & Land A B M	1 1/2		30	80				26
27			Land A B M	1		30	30				27
28			Wood & Land D B	4		100	100				28
29			Cedar Bells N & R	2		30	30				29
30			Wood near D R Bm	2		70	70				30
31			Meadow A H R	3/4		50	50				31
32			" Bells N & R	1		30	80				32
33											33
34	Eliza Eldridge D H	60	Land for Same			100	310	310	558		34
35	J B Baker "	30									35
36	Frank Nickerson "	20									36
37	Wm Crowell "	40									37
38	J E Cahan "	20									38
39	S D Prince "	20									39
40	A D Nickerson "	20									40
41											41
42			Harwichton	1/2		50	50	250	417		42
43			Sand land	2		80	80				43
44				0/7		160	160				44
45											45
46											46
47			Cranberry land	1/4		20	20	40	72		47
48			Wood & Mdw	2		20	20				48
49											49
50											50
		480				1660	7570	7570	13672		

VALUATION LIST FOR THE John OF Harwich APRIL 1, 1916.

	Names and Residences of Persons Assessed. Give street and number of residence.		Number of taxable polls.	Total cash tax on polls.	Value of each person's whole stock in trade.	Value of machinery used in manufacturing establishments.	Number of live stock, each kind specified separately.	Value of each kind of live stock.	Value of all other ratable personal estate in one lieu.	Aggregate of each person's ratable personal estate.	Total tax on personal estate. Dollars. Cts.
	Names.	Residences.									
1	Oliver E Chase	Harwich port									
2											
3	Arden Chase	"									
4											
5											
6											
7											
8	Mrs Fred Chase	"									
9											
10	Gina Chase	"									
11											
12											
13	Mary Crowell										
14											
15	Prince Mc Crowell etal	"									
16											
17	Mary D Crowell	"									
18											
19											
20	Orin E Crowell	"									
21											
22	Lavin A Crowell	" East									
23											
24											
25	Emelin E Chase	"									
26											
27											
28	Alice Connolly	" East									
29											
30											
31	Frederick A Eldredge	" East									
32											
33											
34											
35	Joseph W Edwards Jun	"									
36											
37											
38	John Mc Ellis	"									
39											
40											
41	William T Briggs	"									
42											
43											
44											
45											
46	Anthony S Bagge Jun	"									
47											
48											
49	Estella Banfield	"									
50											

	Buildings of all kinds, described by naming their uses.	Value of buildings exclusive of land.	Description, by name or otherwise, of each and every lot of land owned by each person.	Number of acres or feet in each lot of land. Acres. Feet.	Value of acres.	Total value of each parcel of real estate.	Aggregate value of real estate.	Total tax on real estate.	Total cash tax on polls personal and real estate. Dollars. Cts.	
1			Swamp land	3/4	20	80	20	36		1
2										2
3			E E Land	1	40	40	90	162		3
4			Swamp land	1/4	30	80				4
5			Cold "	1/4	10	10				5
6			Meadow	1/2	10	10				6
7										7
8			Swamp Land Exempt	1/2	40	40				8
9										9
10			Swamp " Exempt	1 1/2	40	40				10
11										11
12										12
13	Dwelling	350	Homestead Exempt	1	200					13
14	House	60								14
15			Land R Chase	1	20	20	20	36		15
16										16
17			1/2 Acre Land	1/2	180	180	220	396		17
18			" meadow Lan	3/4	30	30				18
19			"	1/4	10	10				19
20			Swamp land	1/4	200	200	200	360		20
21			Wood land	1/10						21
22			Swamp land	10	4000	4000	7000	12600		22
23										23
24			Swamp land	3/4	110	110	280	504		24
25			" 16 A	1/4	30	30				25
26			Swamp land	1/4	30	30				26
27			" marsh AR	1/2	90	90				27
28			Meadow	1/2	10	10				28
29			" NR	1/2	10	10				29
30			Swamp land	1	400	400	620	1053		30
31			Cold land	2	200	200				31
32			Swamp land	1/4	100	100				32
33	Dwelling	100	House Lot	3/4	250	250	450	810		33
34			woodland	4	100	100				34
35			Land of D 16	2	20	20	20	36		35
36										36
37										37
38			Cold land near D Lane	1/4	50	50	50	90		38
39										39
40										40
41			Swamp land	1 1/2	450	450	680	1224		41
42			Scrubland	1/4	10	10				42
43			Cold Land	2	100	100				43
44			Swamp upland	1/2	50	50				44
45										45
46			Wood & Scrubland	4	100	100	100	180		46
47										47
48										48
49	Fish House	60	Land	1/2	50	60	110	198		49
50										50
		160			6630	6790	11790	21222		

VALUATION LIST FOR THE Town OF Harwich APRIL 1, 1916.

	Names and Residences of Persons Assessed. (Give street and number of residence.) Name.	Residence.	Number of taxable polls.	Total cash tax on polls.	Value of each person's whole stock in trade.	Value of machinery used in manufacturing establishments.	Number of live stock, each kind specified separately.	Value of each kind of live stock.	Value of all other ratable personal estate in one item.	Aggregate of each person's ratable personal estate.	Total tax on personal estate. Dollars. Cts.
1	Wm Anthony E Sage	Dennis Port									
2											
3											
4	Emily H Howes	" "									
5											
6											
7	Emily H Prence et al Trustees	"									
8	David Howes										
9											
10	Melinda Howes Estate	"									
11	Lucy Howes										
12											
13	Phebe Kelly	" Port									
14											
15	Eli E Kelly	" "									
16											
17											
18											
19											
20											
21											
22	Isaac K Kelly	" Port									
23											
24											
25											
26											
27											
28											
29											
30											
31	Nathan B Kelly	Dennis									
32											
33	Emma K Kelly	" Port									
34											
35											
36	Lena E Kelly	" "									
37											
38											
39	Edwin B Lewis	"									
40											
41											
42											
43											
44	Timothy Berry	"									
45											
46	Arthur E Nickerson	"									
47											
48											
49											
50											

	Buildings of all kinds, described by naming their uses.	Value of buildings exclusive of land.	Description, by name or otherwise, of each and every lot of land owned by each person.	Number of acres or feet in each lot of land. Acres.	Feet.	Value of same.	Total value of each parcel of real estate.	Aggregate value of real estate.	Total tax on real estate.	Total cash tax on polls personal and real estate. Dollars. Cts.
1			Woodland & Scrub	4		100	100	100	180	
2										
3										
4			Swamp land Exempt	1/4		40	40			
5										
6										
7			Scrubland	2		20	20	20	36	
8										
9										
10			Meadow & Marsh	3		60	60	60	108	
11										
12										
13			Scrubland & Swamp	3		120	120	120	216	
14										
15			Land & A B	1/2		50	50	270	486	
16			" J H E	1		30	30			
17			Meadow & Sam Kelly	1/2		50	50			
18			" J K	1		40	40			
19			Upland	1/2		50	50			
20			" C C	1/2		20	20			
21										
22			Meadow & Sand	1/2		10	10	330	594	
23			Swamp land	1/4		80	80			
24			Low Meadow	1/2		20	20			
25			"	2		80	80			
26			Sand " B L O	2		50	50			
27			" R O B	1		20	20			
28			Meadow & Marsh	1		40	40			
29			Swamp & Kelly	1/2		50	50			
30										
31			Swamp land	3 1/4		130	130	130	234	
32										
33			Land J A B	2		30	30	40	72	
34			Meadow	1		10	10			
35										
36			Swamp land	1 1/2		50	50	50	90	
37										
38										
39			Scrub & S Boy & Wire	3 1/4		150	150	690	1242	
40			S Boy J O H	8 1/8		600	600			
41			"	1/2		30	30			
42			Wetland & Bogs	1 1/4		10	10			
43										
44			Woodland	3		50	50	50	90	
45										
46			Swamp land	3 1/4		180	180	480	864	
47			" "	1 1/4		100	100			
48			Land W H	1/2		200	200			
49										
50										
						2340	2340	2946	4212	

VALUATION LIST FOR THE Town OF Harwich APRIL 1, 1916.

	Names and Residences of Persons Assessed. Give street and number of residence. Name.	Residence.	Number of taxable polls.	Total cash tax on polls.	Value of each person's whole stock in trade,	Value of machinery used in manufacturing establishments,	Number of live stock, each kind specified separately,	Value of each kind of live stock.	Value of all other ratable personal estate in one item,	Aggregate of each person's ratable personal estate,	Total tax on personal estate. Dollars. Cts.
1	Ralph C Nickerson	Dennis									
2											
3											
4	Elijah Nickerson	"									
5											
6											
7	Mrs Mary L C Nickerson	"									
8											
9											
10	Isaac H Peterson	" East									
11											
12											
13	Bernard W Rogers										
14											
15											
16	Darius A Rogers	" "									
17											
18											
19	Mrs Elisha Rogers	" "									
20											
21											
22	Mabel Rogers	" "									
23											
24											
25	Laura A Sears et al 4th	" North									
26	William Sears										
27											
28											
29											
30											
31	Stella B Sears	" "									
32											
33											
34	Barnabas Sears	"			1200				1200	2160	
35											
36											
37											
38	Levi L Sears	" "									
39											
40											
41	Sears Brothers	" East			500	50			25	675	1020
42											
43											
44	Lewis S Sears										
45											
46											
47	Thomas H Small	" Post									
48											
49											
50											
					1700	50			25	1770	3180

	Buildings of all kinds, described by naming their uses.	Value of buildings exclusive of land.	Description, by name or otherwise, of each and every lot of land owned by each person.	Number of acres or feet in each lot of land. Acres. Feet.	Value of same.	Total value of each parcel of real estate.	Aggregate value of real estate.	Total tax on real estate.	Total cash tax on polls personal and real estate. Dollars. Cts.
1			Land	1	50	50	50	90	94
2									
3									
4			Growland	1/4	50	50	50	90	94
5									
6									
7	Cottage & Barn	250	Cottage Lot No 54		280	280	280	684	624
8									
9									
10			Meadow	1/2	20	20	20	36	34
11									
12									
13			Woodland	5	40	40	40	72	72
14									
15									
16			Woodland	10	50	50	50	90	94
17									
18									
19			Grows & Woodland Exempt	5	60	60			
20									
21									
22			Land & Rivr	1/4	10	10	10	18	16
23									
24									
25	Cottage	920	Cottage Lot	1/2	40	1060	1140	2268	2048
26	Barage	120	Land NH H Rollins	2	30	30			
27			Locust Nook Lot 1	Rds 50	10	10			
28			Land NH H Rollins	2	30	30			
29			" "	1/4	30	30			
30									
31			Land	1	10	10	20	36	34
32			Old Land & Sand	3	10	10			
33									
34	Buildings Sears	120	Land under Buildings & Bog	2 1/4	650	1350	1350	2502	1962
35	Grain House	40							
36	Stable	20							
37									
38			Woodland & Shore	1	40	40	40	72	72
39									
40									
41	C David Hawley	400	Land under factory	1/10	20	420	420	756	1776
42									
43									
44			Cranberry Land	1/4	80	80	80	144	144
45									
46									
47	Screen House	30	Land		40	70			
48			Cranberry Bog	4	1500	1500	1570	2826	2826
49									
50									
		2420			2140	5186	5186	9337	12584

VALUATION LIST FOR THE Town OF Warwick APRIL 1, 1916.

	Names and Residences of Persons Assessed. (give street and number of residence.) Names.	Residences.	Number of taxable polls.	Total cash tax on polls.	Value of each person's whole stock in trade.	Value of machinery used in manufacturing establishments.	Number of live stock, each kind specified separately.	Value of each kind of live stock.	Value of all other taxable personal estate in one item.	Aggregate of each person's taxable personal estate.	Total tax on personal estate. Dollars. Cts.
1	Nathaniel B. Snow	Dennis port									
2											
3											
4											
5											
6											
7											
8	James R Smith	" "									
9											
10											
11											
12	Warren Snow	" "									
13											
14											
15	Mrs Nathan Whittemore	Dennis									
16											
17											
18	Edwin D. Kirjan	" "									
19											
20											
21	Edgar D. Kirjan	"									
22											
23											
24	Annie D. Watkins	"									
25											
26											
27											
28	Mrs Mary L Vanderwood	" South									
29											
30											
31											
32	Margaret Vanderwood et al	" South									
33	Mrs. Charles N. Vanderwood	"									
34											
35											
36											
37											
38											
39											
40											
41											
42											
43											
44											
45											
46											
47											
48											
49											
50											

	Buildings of all kinds, described by naming their uses.	Value of buildings exclusive of land.	Description, by name or otherwise, of each and every lot of land owned by each person.	Number of acres or feet in each lot of land. Acres. Feet.	Value of same.	Total value of each parcel of real estate.	Aggregate value of real estate.	Total tax on real estate.	Total cash tax on polls personal and real estate. Dollars. Cts.	
1	Dwelling	400	Cottage Lot	1/4	200	600	780	1404		1
2			Land E Snow	3	40	40				2
3			Woodland near R Baker	4	50	50				3
4			Upland	1/4	10	10				4
5			Cr Bog near R Baker	1/4	80	80				5
6										6
7										7
8			Pine Upland R Baker	2	30	80	50	90		8
9			Meadow H Rice	1	20	20				9
10										10
11										11
12			Cedar Cr Bog	1	200	200	220	396		12
13			Scrubland	2	20	20				13
14										14
15			Swamp & upland	3/4	70	70	70	126		15
16										16
17										17
18			Cranberry land	1	150	150	170	306		18
19			Swamp	1/4	20	20				19
20										20
21	Dwelling & House H Rice	100	Land	1/4	50	150	150	270		21
22										22
23										23
24			Land A R St	1/4	60	60	110	198		24
25			" B St R	1/4	50	50				25
26										26
27										27
28			Cranberry land	1/2	450	450	1350	2430		28
29			" Ami P	1	100	100				29
30			Cedr land or wood	16 1/2	800	800				30
31										31
32			Cranberry land	2	600	600	650	1170		32
33			Land D K	1/5	50	50				33
34										34
35										35
36										36
37										37
38										38
39										39
40										40
41										41
42										42
43										43
44										44
45										45
46										46
47										47
48										48
49										49
50										50
		500			3050	3850	3352	6990		

VALUATION LIST FOR THE Town OF Hanwich APRIL 1, 1916.

	Names and Residences of Persons Assessed. Give street and number of residence. Names.	Residences.	Number of taxable polls.	Total cash tax on polls.	Value of each person's whole stock in trade.	Value of machinery used in manufacturing establishments.	Number of live stock, each kind specified separately.	Value of each kind of live stock.	Value of all other ratable personal estate in one item.	Aggregate of each person's ratable personal estate.	Total tax on personal estate. Dollars. Cts.
1	Annie W Draper	Highland									
2											
3											
4											
5											
6	Mary A Downey	Jamaica Plain 92	1	Meridian 91							
7											
8											
9											
10											
11											
12											
13	Alexander Dan	Bridgewater									
14											
15											
16	Julia Damrell	Plainville									
17											
18											
19	Paul A Draper	Highland									
20											
21											
22											
23	Ida S McK Draper	Highland									
24											
25											
26	Leonard L Draper Est.	Highland									
27											
28											
29	Ernestine H Davis	Hanson									
30											
31											
32											
33	Lillian A Doane	Bellfast									
34											
35											
36	Paul Doane	Milford									
37											
38											
39	Walter P Doane	Boston Lewis Wharf									
40											
41											
42											
43	Irvin H Doane	Lakeville									
44											
45											
46											
47											
48											
49											
50											

	Buildings of all kinds, described by naming their uses.	Value of buildings exclusive of land.	Description, by name or otherwise, of each and every lot of land owned by each person.	Number of acres or feet in each lot of land. Acres. Feet.	Value of same.	Total value of each parcel of real estate.	Aggregate value of real estate.	Total tax on real estate.	Total cash tax on polls personal and real estate. Dollars. Cts.	
1	Cottage	700	Cottage Lot	1/4	40	740	1316	23 69		1
2	Cottage	400	2 " " 2	1/8	50	450				2
3			2 Lots & Barn	1/4	90	90				3
4										4
5										5
6	Dwelling	550	Homestead	6	150	730	1144	2059		6
7	Barn	50								7
8	Dwelling	500	Homestead	1/2	50	160				8
9	Barn	100	Woodland	5 1/2	50	50				9
10	Woodhouse	10								10
11										11
12										12
13			Land W.H.H.	1/2	50	50	50	90		13
14										14
15										15
16	Cottage & Barn	350	Cottage Lot	1/4	40	390	390	702		16
17										17
18										18
19			2 Lots & Barn 17-16	1/4	100	100	400	720		19
20			2 " Near Shaw's Barn		300	300				20
21										21
22										22
23			Lot L.B. Doane		150	150	150	270		23
24										24
25										25
26	Cottage & Barn	550	Cottage Lot	1/4	80	630	630	1134		26
27										27
28										28
29	Dwelling	2350	Homestead	1/4	1950	4480	4480	8064		29
30	Dwelling	1000								30
31	Mill	50								31
32										32
33			Lot H.P.	1/2	100	100	100	180		33
34										34
35										35
36			Land	2	350	350	350	630		36
37										37
38										38
39			Swamp land	3/4	200	200	1760	3168		39
40			" "	1/2	150	150				40
41			" Leggs Brewell	1/4	30	80				41
42	Dwelling	800	Homestead	1	500	1300				42
43	Barn & Sheds	200	Land adj	1/2	80	80				43
44	Dwelling	850	Homestead	1	160	1250	1588	2858		44
45	Barn	250	Mowing Land	1/2	80	80				45
46			Woodland	1/2	10	10				46
47			Brook Meadow	1	20	20				47
48			Beach land	1	150	150				48
49			Land	1/4	30	30				49
50										50
		6700			4250	12950	12990	23382		

VALUATION LIST FOR THE Town OF Harwich APRIL 1, 1916.

96

	Names and Residences of Persons Assessed. Gives street and number of residence. Names	Residences	Number of taxable polls.	Total cash tax on polls.	Value of each person's whole stock in trade.	Value of machinery used in manufacturing establishments.	Number of live stock, each kind specified separately.	Value of each kind of live stock.	Value of all other ratable personal estate in one item.	Aggregate of each person's ratable personal estate.	Total tax on personal estate. Dollars. Cts.
1	William H. Dobbie	Dennis									
2											
3											
4											
5											
6											
7											
8	Henrietta Dobbie	"									
9											
10											
11											
12											
13											
14											
15											
16											
17											
18											
19											
20											
21											
22											
23											
24											
25											
26											
27											
28											
29											
30											
31											
32											
33	Josiah E. Eldredge	Boston									
34											
35											
36											
37	Sophia W. Erickson	Roxbury									
38											
39											
40	Thos. Dawes Eldredge	Orleans									
41											
42											
43											
44	Josiah E. Eldredge	Wareham									
45											
46											
47											
48	Eugene A. Ellis et al Heirs of	East Wareham									
49	annie Ellis										
50											

	Buildings of all kinds, described by naming their uses.	Value of buildings exclusive of land.	Description, by name or otherwise, of each and every lot of land owned by each person.	Number of acres or feet in each lot of land. Acres.	Feet.	Value of same.	Total value of each parcel of real estate.	Aggregate value of real estate.	Total tax on real estate.	Total cash tax on polls personal and real estate. Dollars. Cts.
1	Bungalow	3000	Shore land was Am.	1		500	5200	7530	135.54	
2	Dwelling	1400	Land W. Nickerson	1/2		130	130			
3	Barn	300	Woodland Sor	2		700	700			
4			Sandy woodland	6		1500	1500			
5										
6										
7										
8	Dwelling	2200	Harwichport	3		900	3600	6530	117.54	
9	Barn	300								
10	Shed	100								
11	Bungalow	500	Land	2		400	400			
12	Dwelling	1200	Harwichport	1/2		80	1930			
13	Barn	150	Land West Harwich	1		200	300			
14										
15										
16										
17										
18										
19										
20										
21										
22										
23										
24										
25										
26										
27										
28										
29										
30										
31										
32										
33	Cranberry I		Cranberry Land	5		250	250	1000	10.80	
34			Woodland	1/4		100	100			
35			Cran Bog	1/4		250	250			
36										
37	Dwelling	450	Harwichport	1		80	530	530	9.54	
38										
39										
40			Cranberry Land	3 3/4		1400	1400	1540	23.72	
41			Land East of Depot	1 1/4		140	140			
42										
43										
44	Dwelling	250	Harwichport	2		200	500	540	9.72	
45	Barn	50	Land	1/4		40	40			
46										
47										
48	Dwelling	400	Harwichport	1/2		40	500	560	10.08	
49	Barn	20	Land	1/2		60	60			
50										
		13320				7410	17830	17530	320.34	

VALUATION LIST FOR THE Town OF Harwich APRIL 1, 1916.

	NAMES AND RESIDENCES OF PERSONS ASSESSED. Give street and number of residence. NAME.	RESIDENCE.	Number of taxable polls.	Total cash tax on polls.	Value of each person's whole stock in trade.	Value of machinery used in manufacturing establishments.	Number of live stock, each kind specified separately.	Value of each kind of live stock.	Value of all other ratable personal estate in one item.	Aggregate of each person's ratable personal estate.	Total tax on personal estate. Dollars. Cts.
1	Lydia E. Ellis	Brock Tav									
2											
3											
4											
5											
6	Edward S. Ellis	Barnes									
7											
8											
9											
10											
11	Eugene C. Ellis	East Harwich									
12											
13											
14	Albert H. Ellis	Allerton									
15											
16											
17	James H. Ellis	Yarmouthville Mass Bay State Road									
18											
19											
20	Nathan Ellis	Dennis Port									
21											
22											
23	Bertha M. Eichler	Dorchester 6 Bowdoin St									
24											
25											
26											
27											
28											
29											
30											
31											
32											
33											
34											
35											
36											
37											
38											
39											
40											
41											
42											
43											
44											
45											
46											
47											
48											
49											
50											

	Buildings of all kinds, described by naming their uses.	Value of buildings exclusive of land.	Description, by name or otherwise, of each and every lot of land owned by each person.	Number of acres or feet in each lot of land. Acres.	Feet.	Value of same.	Total value of each parcel of real estate.	Aggregate value of real estate.	Total tax on real estate.	Total cash tax on polls personal and real estate. Dollars. Cts.	
1	Dwelling	650	Homestead	1		400	1170	1370	2466		1
2	Barn	120	Land adj	1		200	200				2
3											3
4											4
5											5
6	1/2 Dwelling	200	Homestead	1		40	276	476	882		6
7			& Bay	1/2		40	40				7
8			Woodland	1/2		80	80				8
9			Homestead	3		100	100				9
10											10
11			Cesamberg land	1/4		70	70	220	396		11
12			" " B.H.	1/2		150	150				12
13											13
14	Dwelling W.H.	660	Homestead	58		160	510	510	1458		14
15	Woodhouse	50									15
16											16
17	Dwelling	800	Homestead	3/4		120	1060	1160	2088		17
18	Barn	140	Woodland	3/4		100	100				18
19											19
20			Swamland W.H.	11		30	84	84	64		20
21											21
22											22
23	Dwelling	650	Homestead (J. W.S.)	3/4		120	770	770	1386		23
24											24
25											25
26											26
27											27
28											28
29											29
30											30
31											31
32											32
33											33
34											34
35											35
36											36
37											37
38											38
39											39
40											40
41											41
42											42
43											43
44											44
45											45
46											46
47											47
48											48
49											49
50											50
		3240				1670	4850	4850	8730		

VALUATION LIST FOR THE Town OF Harwich APRIL 1, 1916.

	Names and Residences of Persons Assessed. Give street and number of residence. Names.	Residences.	Number of taxable polls.	Total cash tax on polls.	Value of each person's whole stock in trade.	Value of machinery used in manufacturing establishments.	Number of live stock, each kind specified separately.	Value of each kind of live stock.	Value of all other ratable personal estate in one item.	Aggregate of each person's ratable personal estate.	Total tax on personal estate. Dollars.	Cts.
1	Lardner S Hiancis	Brockton 26 Sawyer										
2												
3												
4												
5	Mabel T Hollis	Medford 12 Bramhall										
6												
7												
8												
9												
10	Albert G Thibodeau	Everett										
11												
12												
13	John Fisher	Wareham										
14												
15												
16	Mary Isaias	Everett 24 Woodlawn										
17												
18												
19												
20												
21	Mary A Tallam	Roslindale										
22												
23												
24	Michael A Hand	Rockland										
25												
26												
27	Adella J Freeman	Orleans										
28												
29												
30												
31	Mrs Charles R Jeffris	Philadelphia 1500 Gorgas Lane										
32												
33												
34	Robert H Ferguson	Bridgewater										
35												
36												
37												
38												
39												
40												
41												
42												
43												
44												
45												
46												
47												
48												
49												
50												

	Buildings of all kinds, described by naming their use.	Value of buildings exclusive of land.	Description, by name or otherwise, of each and every lot of land owned by each person.	Number of acres or feet in each lot of land. Acres.	Feet.	Value of same.	Total value of each parcel of real estate.	Aggregate value of real estate.	Total tax on real estate.	Total cash tax on polls personal and real estate. Dollars.	Cts.	
1	Dwelling	1200	Homestead	1		900	2980	2980	5220			1
2	Barn	100	Land W Nickerson	1		100	100					2
3	Bungalow	100	" J.C. Hollis Jr	2		500	500					3
4												4
5	Dwelling	700	Homestead	1/2		50	850	1340	2412			5
6	Woodhouse	50	Woodland	1/2		50	50					6
7	Outbuildings	40	Cranberry land	1/8		400	400					7
8			Lot C Bram No 57	1/16		20	20					8
9												9
10	Dwelling	250	Homestead	1		50	300	550	990			10
11	Barn	50	Land adj	25		150	150					11
12			Old									12
13			Old Homestead	1		100	100	100	180			13
14												14
15												15
16	Dwelling Factory	600	Homestead	1/4		150	830	1410	1998			16
17	Barn	80	Old land	1/4		60	60					17
18			Bram land	3/4		180	180					18
19			Land	1 1/8		90	90					19
20												20
21			Shore land Emily Allen	1 1/4		500	500	500	900			21
22												22
23												23
24	Barn	20	Homestead	4		100	120	120	216			24
25												25
26												26
27	Dwelling	720	Homestead	1		100	620	720	1296			27
28	Barn	40	Wood & Cows	4		60	60					28
29			Land	7		100	100					29
30												30
31	Dwelling	200	Homestead	1		150	370	520	936			31
32	Barn	26	Land adj	3		150	150					32
33												33
34	Cottage Rey	350	Cottage Lot			50	400	400	720			34
35												35
36												36
37												37
38												38
39												39
40												40
41												41
42												42
43												43
44												44
45												45
46												46
47												47
48												48
49												49
50												50
		4220				3950	8240	8240	14774			

VALUATION LIST FOR THE Town OF Yarmouth APRIL 1, 1916.

	Names and Residences of Persons Assessed. (Give street and number of residence.) Name.	Residence.	Number of Taxable Polls.	Total cash tax on polls.	Value of each person's whole stock in trade.	Value of machinery used in manufacturing establishments.	Number of live stock, each kind specified separately.	Value of each kind of live stock.	Value of all other ratable personal estate in one item.	Aggregate of each person's ratable personal estate.	Total tax on personal estate. Dollars. Cts.
1	Paul R Gray	Detroit Mich									
2											
3											
4											
5											
6	Elizabeth W Gray	Yenor									
7											
8											
9	Charles D Gray	81 Coolidge St Brookline									
10											
11											
12	Arabella A Gilman	Dennis Mass									
13											
14											
15	Emanuel Gomes	Markham Est									
16											
17											
18	Bridian Gomes	Cap Tenille									
19											
20											
21	Edmandina A Gharam	Peck's Hill R.D. 648 Mass 92									
22											
23											
24	Joseph E Goff	Plainville									
25											
26											
27	William H Barham	East Rim									
28											
29											
30	Alfred Barham	Winthrop									
31											
32											
33											
34											
35	Ephraim Barham	Byam Pride									
36											
37											
38											
39	Estes B Blanchard	Brockton									
40											
41											
42	Eliza J Bees	Brockton 575 Main St									
43											
44											
45	Celia E Griffin	Providence R.D. 101 Broad St									
46											
47											
48	Isaac Grant	Mansfield 105 center St									
49											
50	Hon C W Ham Essex Boston Charles & Hampton Eldredge										

	Buildings of all kinds, described by naming their uses.	Value of buildings exclusive of land.	Description, by name or otherwise, of each and every lot of land owned by each person.	Number of acres or feet in each lot of land. Acres. Feet.	Value of same.	Total value of each parcel of real estate.	Aggregate value of real estate.	Total tax on real estate.	Total cash tax on polls personal and real estate. Dollars. Cts.	
1	Dwelling	3000	Homestead	1½	060	3300	9100	163 80		1 25
2	Dwelling	4000	Homestead	1½	250	5250				2
3			Tenn Court	¼	250	250				3
4			Shore Land a W J	1¼	1300	1300				4
5										5
6	Cottage	200	Land N.B.R.R.	2½	150	1150	1150	2070		6
7	Dwelling	800								7
8										8
9			2 Lots	1½	200	260	200	360		9
10										10
11										11
12	Cottage	2000	4 Lots		600	2600	2600	4680		12
13										13
14										14
15	Dwelling	250	Homestead	1	50	370	400	720		15
16	Woodhouse	40	Land N.L.	4	20	30				16
17										17
18	Dwelling	720	Homestead	1	40	760	760	2448		18
19										19
20										20
21			Land at Shore	2	400	400	400	720		21
22										22
23										23
24			Swamp land	1½	150	150	150	270		24
25										25
26										26
27			Old land	1½	150	150	150	270		27
28										28
29										29
30	Dwelling S.H.	500	Homestead	1	150	1350	1600	2700		30
31	Barn	400	Land adj	3	150	150				31
32	Mall	50								32
33										33
34										34
35			Land near J R Gibson	7	30	30	60	90		35
36			" H Rogers	4	10	10				36
37			Wife's Land so called	1½	10	20				37
38										38
39			Old Homestead	2	60	60	100	180		39
40			Meadow Land		40	40				40
41										41
42	Dwelling	450	Homestead	3¼	150	620	650	1134		42
43	Woodhouse	30								43
44										44
45	Dwelling	1250	Homestead	1½	70	1320	1380	2484		45
46			Land J.S.J	1½	60	60				46
47										47
48	Cottage	600	Cottage Lot No 111	½	40	690	750	1422		48
49	Cottage Woodgate	150	" " " 24	1½	50	150				49
50			Lot W Hollis	½	50	60				50
		14620			4740	18760	14760	33768		

VALUATION LIST FOR THE Town OF Keswick APRIL 1, 1916.

	Names and Residences of Persons Assessed. Give street and number of residence. Name.	Residence.	Number of taxable polls.	Total cash tax on polls.	Value of each person's whole stock in trade.	Value of machinery used in manufacturing establishments.	Number of live stock, each kind specified separately.	Value of each kind of live stock.	Value of all other taxable personal estate in one item.	Aggregate of each person's taxable personal estate.	Total tax on personal estate. Dollars. Cts.
1	Samuel D Hammond etal	Bozzards Bay									
2											
3											
4	Christopher J Harding	Winthrop Bartlett Road									
5											
6											
7	Alison Scott Hanson	Perdana Ala									
8											
9											
10	Mary Turner Hatch	Newtonville 21 Bragg Hall Ave									
11											
12											
13	Florence L Hall etal Heirs of	E Bradford Mass									
14	Edmund Asa	Northampton									
15											
16	Blake & Henshaw	Eastface 58 Maple Ave									
17											
18											
19	Mary Hubbard	Newton 65 Washington St									
20											
21											
22	Rev Alison S Hanson	Woburn 81 165 Vinton St									
23											
24											
25	Clark W Holcomb	New Bedford									
26											
27											
28	Arthur C Hastings	Niagara Falls									
29											
30											
31	Clinton Howes	Brookline 63 Elm St									
32											
33											
34	Martha Clo Howes	Salem									
35											
36											
37	Hiram L Howes	Dorchester 25 Druid St									
38											
39											
40	Mary H V Hall	Dorchester 101 Ridge Road									
41											
42											
43	Edwin A Hall	Dorchester "									
44											
45											
46	Edwin W Hosmer & Ann	W Hosmer Attleboro									
47											
48											
49	Herbert M Hunter Jr	Martinsport									
50											

	Buildings of all kinds, described by naming their uses.	Value of buildings exclusive of land.	Description, by name or otherwise, of each and every lot of land owned by each person.	Number of acres or feet in each lot of land. Acres. Feet.	Value of same.	Total value of each parcel of real estate.	Aggregate value of real estate.	Total tax on real estate.	Total cash tax on polls personal and real estate. Dollars. Cts.	
1			Land K J N	7	150	150	300	540		1
2			" Non Res	5	150	150				2
3										3
4	Dwelling	600	Land	1/2	50	650	650	1170		4
5										5
6										6
7			Land	3/4	200	200	200	360		7
8										8
9										9
10	Dwelling	1500	Wharf land & R	2	500	2000	2300	3960		10
11			" & N E R	1/4	200	200				11
12										12
13			Land N & N	2 1/4	550	550	550	990		13
14										14
15										15
16			Land S N &	1/2	150	150	150	270		16
17										17
18										18
19			Hamestead	1/3	300	300	300	540		19
20										20
21										21
22	Dwelling	1000	Hamestead	1	160	1160	1160	2088		22
23										23
24										24
25			Woodland	3	60	60	60	108		25
26										26
27										27
28			Land near Ethan	1	300	300	300	540		28
29										29
30										30
31			Upland & meadow	1	20	20	20	36		31
32										32
33										33
34			Sawkland	6	60	60	60	108		34
35										35
36										36
37	Dwelling	400	Hamestead	1/4	40	440	440	792		37
38										38
39										39
40	Dwelling	1000	Hamestead	10	400	1400	1450	2610		40
41			Land S E &	2	50	50				41
42										42
43	Cottage	150	Cold Land	1	40	190	290	486		43
44			Land	2	100	100				44
45										45
46			2 Lots V Deane 23-24	1 1/2	150	150	150	270		46
47										47
48										48
49			Cold Land	1/8	40	40	80	144		49
50										50
		4650			5710	6348	6746	12142		

VALUATION LIST FOR THE Town OF Harwich APRIL 1, 1916.

	Names and Residences of Persons Assessed. Give street and number of residence. Name.	Residence.	Number of taxable polls.	Total cash tax on polls.	Value of each person's whole stock in trade.	Value of machinery used in manufacturing establishments.	Number of live stock, each kind specified separately.	Value of each kind of live stock.	Value of all other taxable personal estate in one item.	Aggregate of each person's taxable personal estate.	Total tax on personal estate. Dollars. Cts.
1	Sarah B. Hallhouse	New York 116 Broadway									
2											
3											
4											
5	Myra D. Hubbard	Newton 66 Washington St.									
6											
7											
8											
9	Lyman F. Handy	Bourne									
10											
11											
12	Edmon E. Hook	New Bedford									
13											
14	Edmon Hook etal	" "									
15											
16											
17	Leon C. Harding	Dayton									
18											
19											
20											
21											
22											
23											
24											
25											
26											
27											
28											
29											
30											
31											
32	Annie D. Healey	Rio Brighton 148 Lamb St.									
33											
34											
35	J. Arthur Jacobs	Roxbury 28 Maple St.			60	60			100		
36											
37											
38	Mrs Phebe Jerauld	Canton Junction									
39											
40	Annie E Jacobs	Roxbury Maple St.									
41											
42											
43											
44	Miss A. M. Jerauld	No. Attleboro r. 115 Division St.									
45											
46											
47											
48	Annie Thurston Johnson	Washington									
49					500	500			540		
50											
					560	560			640		

	Buildings of all kinds, described by naming their uses.	Value of buildings exclusive of land.	Description, by name or otherwise, of each and every lot of land owned by each person.	Number of acres or feet in each lot of land. Acres. Feet.	Value of same.	Total value of each parcel of real estate.	Aggregate value of real estate.	Total tax on real estate.	Total cash tax on polls personal and real estate. Dollars. Cts.
1	Dwelling	6000	Homestead of Josiah	Rod 123	600	6850	6850	123.30	123.30
2	Bill + Bank	100							
3	Garage	250							
4									
5			Road + Adland	1	350	350	350	6.30	6.30
6									
7									
8									
9	Dwelling	1100	Homestead	1/2	80	1530	1530	26.54	26.54
10	Barn + Bld	250							
11									
12			Lot of A. Brown No 36-37-38	3/4	240	290	240	4.32	4.32
13			39-40-41						
14	Dwelling	350	Homestead	1/2	80	910	910	16.38	16.38
15	Barn	80							
16			Lot No 33 Est Brown	1/2	100	100	100	1.80	1.80
17									
18									
19									
20									
21									
22									
23									
24									
25									
26									
27									
28									
29									
30									
31									
32	Cottage	1700	+ Lot	1/4	600	2300	2300	41.40	41.40
33									
34									
35			Swamp Land	3/4	150	150	150	2.70	3.18
36									
37									
38			Woodland & Pasture	4	30	80	80	54	.54
39									
40	Dwelling	2700	Homestead	3	1200	4060	4050	72.90	72.90
41	Mill	100	Land E.E.	1/4	20	20			
42			" S.E. Small	4	80	36			
43									
44			Wood + Wood	10	150	150	150	2.70	2.70
45									
46									
47									
48									
49	Dwelling	4500	Homestead	3/4	500	5000	5000	90.00	95.40
50									
		17630			8580	21676	21520	345.06	354.56

VALUATION LIST FOR THE Town OF Hancock APRIL 1, 1916.

	Names and Residences of Persons Assessed. Give street and number of residence. Names.	Residences.	Number of taxable polls.	Total cash tax on polls.	Value of each person's whole stock in trade.	Value of machinery used in manufacturing establishments.	Number of live stock, each kind specified separately.	Value of each kind of live stock.	Value of all other taxable personal estate in one item.	Aggregate of each person's taxable personal estate.	Total tax on personal estate. Dollars. Cts.
1	Nathaniel E Kelly	Brooklawn P O									
2											
3											
4											
5											
6	Walter E Keach	Valley Mall R F							150	150	270
7											
8											
9											
10	Ella F Kennedy	Washington Blvd 1300 Mean Ave							500	500	1440
11											
12											
13											
14	Charles Kroll	Brooklawn Clinton Park									
15											
16											
17											
18	Edward F Kokas	West Bridgeport St Brooklawn				260	Re assessed to Alice B Kokas		650	760	1056
19											
20											
21											
22	Alice B Kokas	Detroit Mich									
23											
24											
25											
26											
27	E Grace King	R.D. Attleboro R. Dent 91									
28											
29	Amelia Kinnear	Foxboro									
30											
31											
32	Anthony Kelly	Winchester									
33											
34											
35											
36											
37											
38	E Clarence Kelly	Winchester									
39											
40											
41	Edward Kelly	Winchester									
42											
43											
44	Joseph Kelly & Est Wm of Barbara Kelly	Mansfield Ctr									
45											
46											
47	George E Kelly	Hall River									
48											
49											
50											
			2	2.60				1450	1100	3050	

	Buildings of all kinds, described by naming their uses.	Value of buildings exclusive of land.	Description, by name or otherwise, of each and every lot of land owned by each person.	Number of acres or feet in each lot of land. Acres.	Feet.	Value of same.	Total value of each parcel of real estate.	Aggregate value of real estate.	Total tax on real estate.	Total cash tax on polls personal and real estate. Dollars. Cts.
1	Dwelling	900	Homestead	1/2		150	1060	1200	2460	2160
2			Gens	2		20	20			
3			Land R.B.C	1/4		130	130			
4										
5										
6	Cottage at Shore	800	Cottage Lot	1/3		260	1060	1210	2178	2446
7			Land at Shore	1/4		150	150			
8										
9										
10	Dwelling	1400	Homestead	1/8		40	2340	2390	4302	5652
11	Sanitary	500								
12										
13										
14	Cottage	500	Homestead	1/4		150	650	900	1620	1620
15			Land S.W.P.	1/4		200	200			
16			" R.B.P.	1/8		50	50			
17										
18	Cottage	200	Homestead	1		200	400	400	720	2070
19										
20										
21										
22	Dwelling	3000	Homestead	3/4		350	3450	8700	9140	9140
23	Office	100	Woodland	7/8		100	100			
24			" A.A.P.	1		200	300			
25			Thurlands a.K.J. at Shore	1/3		1300	1300			
26										
27	Cottage	500	Cottage Lot	1/6		80	580	580	1044	1324
28										
29	Dwelling	1500	Homestead	2		400	2350	2350	4230	4230
30	Barn	450								
31										
32	Dwelling	3100	Homestead	11/2		450	3700	4830	5694	5694
33	Mill	150								
34	Dwelling of Mother	650	Homestead	11/2		180	1130			
35	Garage	200								
36	New Garage	100								
37										
38	Dwelling	700	Homestead	3		200	1000	1020	1836	1836
39	Barn	100	Land adj. S Bay	2/3		20	20			
40										
41			Woodland	1/2		80	80	80	144	144
42										
43										
44			Land near shore	3/4		150	180	180	324	324
45										
46										
47			Cranberry land	2		600	600	700	1620	1620
48			" near S.H.C.	1/2		200	200			
49			" " North Pond	1/2		100	100			
50										
		15250		48	40	12096	1090	87562	41629	

VALUATION LIST FOR THE Town OF Hanwich APRIL 1, 1916.

	Names and Residences of Persons Assessed. Give street and number of residence. Names.	Residences.	Number of taxable polls.	Total cash tax on polls.	Value of each person's whole stock in trade.	Value of machinery used in manufacturing establishments.	Number of live stock, each kind specified separately.	Value of each kind of live stock.	Value of all other taxable personal estate in one item.	Aggregate of each person's taxable personal estate.	Total tax on personal estate. Dollars. Cts.
1	Harris H Lane	Dorchester 3 Aspinwall Av									
2											
3											
4											
5	Harry W Lows	Brockton 473 Warren Av									
6											
7											
8											
9	John Howard Lacy	Avon 45 Shirley Av									
10											
11											
12	Maud Barnes Lacy	Salem 345 Essex St									
13											
14											
15	Loretta Lanelard	West Hammonds 895 Broadway									
16											
17											
18											
19	Francis P Larkin	Philadelphia									
20											
21											
22											
23	Thomas E Larkin	Concord									
24											
25											
26	Rebecca Linnell	Oakland									
27											
28	Thomas J Lee	Providence R I						300	200	500	
29											
30											
31											
32											
33											
34											
35											
36											
37	Luther C Long	Brockton									
38											
39											
40											
41											
42	Jonas Lewis	Brockton									
43											
44											
45	Adelade Lincoln	Hamilton 26 Prospect St									
46											
47											
48	Nellie A Lattemey	Newton Heights Allerton Road									
49											
50											

	Buildings of all kinds, described by naming their uses.	Value of buildings exclusive of land.	Description, by name or otherwise, of each and every lot of land owned by each person.	Number of acres or feet in each lot of land. Acres.	Feet.	Value of same.	Total value of each parcel of real estate.	Aggregate value of real estate.	Total tax on real estate.	Total cash tax on polls personal and real estate. Dollars. Cts.	
1	Cottage	300	Shareland	1		200	500	3790	1062	1062	1
2			Wood land W Reynard	1/2		90	90				2
3											3
4											4
5			Land W Hamish	1		80	80	180	252	252	5
6			Homestead	2		100	100				6
7			Cranberry land	1/8		10	10				7
8											8
9			Wood J H6	1 1/2		100	100	800	546	546	9
10			Homestead whirlden	1/3		200	200				10
11											11
12	Dwelling	4000	Homestead	2 1/2		1400	6500	6556			12
13	Garage	1000	Cold Harvester yards	1		150	150				13
14											14
15	Dwelling	900	Homestead	1 1/2		220	1300	1300	2340	2340	15
16	Barn	150									16
17	Woodhouse	30									17
18											18
19			Cranberry land Bog	1/3		150	150	900	1620	1620	19
20			" W H 6	29 Rds		60	60				20
21			Upland or Wood	8		150	150				21
22											22
23	Dwelling P Lee	250	Land under Bld	1		100	100	350	630	630	23
24											24
25											25
26			Cranberry land	1/10		40	40	40	72	72	26
27											27
28	Dwelling	1000	Homestead	1		150	1500	1550			28
29	Woodhouse	100	Woodland	1		30	30	2020	3636	4176	29
30	Elect Boilding & outbuilds	250	"	1/2		150	150				30
31			Land S & W & E	1/11		30	00				31
32			" "	1/11		30	30				32
33			" A H	1		150	150				33
34			Woodland R H Small	1/2		80	80				34
35			" "	1/2		50	80				35
36											36
37			Woodland	5/11		100	100	360	648	648	37
38			" Sewland	2/2		90	90				38
39			" south of Rosa	1/4		80	80				39
40			" Ryder	2		60	60				40
41											41
42			Cranberry land	1/2		100	100	150	270	270	42
43			" " J H Small	3/4		50	50				43
44											44
45	Dwelling	1800	Lot V Bowne 16 Acres	1/4		150	1950	1950	3510	3510	45
46											46
47											47
48			Land A C Nickerson	1/4		60	60	160	288	288	48
49			" B Crissam	1/2		100	100				49
50											50
		4788				3484	5248	15246	14868	16408	

VALUATION LIST FOR THE Town OF Warwick APRIL 1, 1916.

	Names and Residences of Persons Assessed. Give street and number of residence. Name.	Residence.	Number of taxable polls.	Total cash tax on polls.	Value of each person's whole stock in trade.	Value of machinery used in manufacturing establishments.	Number of live stock, each kind specified separately.	Value of each kind of live stock.	Value of all other ratable personal estate in one item.	Aggregate of each person's ratable personal estate.	Total tax on personal estate. Dollars.	Cts.
1	Estate Trs. of M. Donnelly	West Newton										
2												
3												
4	Mary E Dale	Charity										
5												
6												
7												
8												
9												
10												
11												
12												
13												
14		M										
15												
16	Pauline E. McCarthy	Dorchester Ln Lincoln	289	Washington St								
17												
18												
19	Samuel McNulty	Winchester 10 Elm St										
20												
21												
22	Ella Mc Rae	So Carlisle										
23												
24	Peter A McDonald	Medford Somerville Ave										
25												
26												
27	Blanche M. Moody	E Wareham										
28												
29												
30	Josephine L. Morgan	West Roxbury 22 Bellevue St										
31		N										
32												
33												
34												
35												
36												
37												
38												
39	Frederick H. MacLeod	Methuen										
40												
41	~~Lennie E. Morris~~ Annie C. Morris	~~Pelham Lane~~ Dorchester 9 Huckleberry St										
42												
43												
44	Mary Mooney	Brookline Rd 127 Chinatown Ave			150	100				250		
45												
46												
47	Charles E. Main	Meredith NH										
48												
49												
50												
					150	100				250		

	Buildings of all kinds, described by naming their uses.	Value of buildings exclusive of land.	Description, by name or otherwise, of each and every lot of land owned by each person.	Number of acres or feet in each lot of land. Acres.	Feet.	Value of same.	Total value of each parcel of real estate.	Aggregate value of real estate.	Total tax on real estate.	Total cash tax on polls personal and real estate. Dollars.	Cts.	
1												1
2			Lot A Brown No 33	1/16		40	40	40	72	72		2
3												3
4			Lot No 10 Dame Subd	1/8		100	100	960	576	576		4
5			2 Lots S of Village	1/4		200	200					5
6												6
7												7
8												8
9												9
10												10
11												11
12												12
13												13
14												14
15												15
16	Dwelling	2500	Homestead	1/2		250	2750	2750	49.50	49.50		16
17												17
18												18
19			Land & Cabin	3/4		100	100	100	180	180		19
20												20
21												21
22	Cottage	250	Cottage Lot	1/8		40	290	290	522	522		22
23												23
24	Dwelling	800	Land	1/4		40	840	840	1512	1512		24
25												25
26												26
27			Pasture & Bog	1/2		100	100	100	180	180		27
28												28
29												29
30	Dwelling	500	Homestead	1/2		80	1020	3040	5472	5472	30	25
31	Woodshed	40	Land A.P. Dame	1/8		30	30					31
32			" " "	1		60	60					32
33	Cottage	1400	Lot 1 E.D. Dame	1/8		150	1550					33
34			" 2 E.D. Dame	1/8		150	150					34
35			" A.P. Dame	1/2		80	80					35
36			" A.P. Dame	1		150	150					36
37												37
38												38
39	2 Dwellings	500	Homestead & share	1/2		200	700	700	1260	1260		39
40												40
41			Old Homestead	1/2		70	70	50	126	126		41
42												42
43												43
44	Dwelling	500	Homestead	1 3/4		350	1000	1000	1800	2050		44
45	Barn & Bldg	150										45
46												46
47			Lots 2-4-5-6	1/2		450	450	450	810	810		47
48			Common Lot									48
49												49
50												50
		7044				2450	9490	9680	17424	17674		

VALUATION LIST FOR THE Town OF Harwich APRIL 1, 1916.

	Names and Residences of Persons Assessed. Give street and number of residence. Names.	Residences.	Number of taxable polls.	Total cash tax on polls.	Value of each person's whole stock in trade.	Value of machinery used in manufacturing establishments.	Number of live stock, each kind specified separately.	Value of each kind of live stock.	Value of all other ratable personal estate in one item.	Aggregate of each person's ratable personal estate.	Total tax on personal estate. Dollars. Cts.
1	Jennie Megathlin	Brookline 1233 Warren Ave									
2											
3											
4											
5											
6											
7	Dr Samuel Moody	" 6 Main St									
8											
9											
10											
11											
12											
13	Mary B Myers	New Law Center									
14		5 Ripley Terrace									
15											
16											
17											
18	Alice Mann	South Swansea									
19											
20											
21	Letitia Magoun	Yarmouth 38 Madison Ave									
22											
23											
24	Walter D Mason	No Attleboro 28 Park St									
25											
26											
27											
28	Edgar L Mason	No " "									
29											
30											
31	Lilla B Merchant	Attleboro 24 Mechanic St									
32											
33											
34											
35	Gregory Manteno	New Bedford									
36											
37											
38	Mary A Martin	East Dedham									
39											
40											
41	Alice H Mills	East Bridgewater									
42											
43	Elizabeth A Meehan	Roslindale									
44											
45											
46	Lydia A Mears	Oakham									
47											
48											
49	Lina A Mayo	Milton									
50											

	Buildings of all kinds, described by naming their uses.	Value of buildings exclusive of land.	Description, by name or otherwise, of each and every lot of land owned by each person.	Number of acres or feet in each lot of land. Acres.	Feet.	Value of same.	Total value of each parcel of real estate.	Aggregate value of real estate.	Total tax on real estate.	Total cash tax on polls personal and real estate. Dollars. Cts.	
1	Dwelling	950	Homestead	1/4		50	1000	1440	2592		1
2	Barn	100	Lot E Grant	1/8		40	140				2
3			Land E Harwich	4		30	30				3
4			E Bay	1/4		50	90				4
5			"	3/4		150	150				5
6											6
7	Dwelling	1200	Homestead	2/8		140	1540	2010	3618		7
8	Barn & Shed	100	Cranberry land	2/8		130	130				8
9	Cart building	10	Rose & Old Land	5		335	335				9
10			Gore Meadow	1/2		10	10				10
11			" " N. J	7/8		90	35				11
12											12
13	Dwelling	3500	Homestead	1		300	4550	5250	9450		13
14	Barn	600	English Mowing	2/8		250	1200				14
15	Mill	50	Land adj Homestead	1/2		500	600				15
16	Woodhouse	100									16
17											17
18			Cranberry land May Pond	1/2		100	100	100	180		18
19											19
20											20
21			Woodland	3/4		80	80	80	144		21
22											22
23											23
24	Cottage	450	Cottage Lot No 21	1/8		150	1000	1400	2520		24
25			2 Lot Woodland 40-41			200	200				25
26			2 Allen 19-20			200	200				26
27											27
28	Cottage	750	Lot under Cottage No 18	1/8		150	900	900	1620		28
29											29
30											30
31	Dwelling W & Shed	650	Homestead	1/4		50	720	1370	2466		31
32	Woodhouse	20									32
33	Dwelling	600	Homestead	1/4		50	650				33
34											34
35											35
36			Cranberry Land	1/3		50	70	90	162		36
37			Wood	5		20	20				37
38	Dwelling	350	Homestead	1		300	700	700	1260		38
39	Barn	50									39
40											40
41			Lot 128-131	1/4		100	180	180	324		41
42											42
43	Dwelling	750	Homestead	1/4		100	950	1900	3420		43
44	Barn	100		1/2		450	550				44
45	Cottage near Shore	500	Cottage Lot								45
46			Lot E Grant	1/8		40	40	40	72		46
47											47
48											48
49	Cottage	300	Lot E Grant No 92	1/8		60	350	350	630		49
50											50
		11650				11670	15760	15760	28368		

VALUATION LIST FOR THE Town OF Harwich APRIL 1, 1916.

	Names and Residences of Persons Assessed. Give street and number of residence. Name.	Residence.	Number of taxable polls.	Total cash tax on polls.	Value of each person's whole stock in trade.	Value of machinery used in manufacturing establishments.	Number of live stock, each kind specified separately.	Value of each kind of live stock.	Value of all other taxable personal estate in one item.	Aggregate of each person's taxable personal estate.	Total tax on personal estate. Dollars.	Cts.
1	Ephraim A Nickerson	Watertown										
2												
3												
4	Lewis R Nickerson	Falmouth										
5												
6												
7	Amanda P Nickerson	Harwich										
8												
9	Mrs Josephine M Nickerson	" Mass										
10												
11												
12												
13	Benjamin D Nickerson	Fair Haven										
14												
15												
16	Joshua A Nickerson	Providence R I										
17												
18												
19												
20	Albert E Nickerson	Providence							150	150	2	70
21												
22												
23												
24	Alden B Nickerson	Norwich										
25												
26												
27												
28	James D Nickerson	Dorchester U Bankin St										
29												
30												
31	Joshua L Nordhrop	Orleans										
32												
33												
34	Ada Frances Neil	New Jersey										
35												
36								600	600	1200	10	50
37	William P Neil	East Hills N Y										
38												
39												
40												
41												
42												
43												
44												
45	Mabel F Newell	Mansfield 20 Newland St										
46												
47												
48	Thomas J Nutty	Dorchester										
49												
50												
				350	700					13550		

	Buildings of all kinds, described by naming their uses.	Value of buildings exclusive of land.	Description, by name or otherwise, of each and every lot of land owned by each person.	Number of acres or feet in each lot of land. Acres.	Feet.	Value of same.	Total value of each parcel of real estate.	Aggregate value of real estate.	Total tax on real estate.	Total cash tax on polls personal and real estate. Dollars,	Cts.
1			Land D K Dean	1/2		50	50	50	90		90
2											
3											
4	Dwelling	1000	Homestead	1/2		150	1150	1150	2070		2070
5	Woodhouse	40									
6											
7			Brush & Swamp	1.0		100	100	100	180		180
8											
9			Wood Land	3		40	40	120	216		216
10			"	2		30	30				
11			Meadow	2		50	50				
12											
13	Cottage	500	Cottage Lot & Land	1/8		40	620	720	1296		1296
14			Land Old Mill yard	1		100	100				
15											
16			Cranberry Land	7/8		300	300	350	630		630
17			Marsh	5		50	50				
18											
19											
20	Cottage	400	Homestead	2	1/2	500	530	910	1638		1638
21	Shed	30	Land & Swamp	1/4		80	80				
22	Garage	100									
23											
24			Woodland	2		50	50	130	234		234
25			Marsh	2		40	40				
26			Share land & Grass	3/4		40	40				
27											
28	Dwelling	700	Homestead	3/4		120	820	890	1602		1602
29			Grass Bog	1/8		20	20				
30											
31			2 Lots woodland & Bog	3		50	50	50	90		90
32											
33											
34	Dwelling	750	Homestead	1/2		200	950	950	1710		1710
35											
36	Dwelling & K	600	Homestead	1		600	1320	7760			
37	Barn	120	" & K	2		700	700	8140	14652		16804
38	Dwelling	3600	Homestead	1		3300	3320				
39	Mill	120	Land Mill	1		200	220				
40	New Building	100	" adj Home	2		1000	1000				
41	Dwelling & Barns	950	Homestead	1		100	1250				
42	Barn	200	Land adj	2		60	60				
43			" & Mill	1		100	100				
44											
45			Cedar Swamp	1		20	20	180	324		324
46			Old Grave	5/4		80	80				
47			"	5/4		80	80				
48			wood land	2		30	30	30	54		54
49											
50											
		4720				5130	12650	13850	24930		26280

VALUATION LIST FOR THE Town OF Harwich APRIL 1, 1916.

	Names and Residences of Persons Assessed. Give street and number of residence. Names.	Residences.	Number of taxable polls.	Total cash tax on polls.	Value of each person's whole stock in trade.	Value of machinery used in manufacturing establishments.	Number of live stock, each kind specified separately.	Value of each kind of live stock.	Value of all other taxable personal estate in one item.	Aggregate of each person's taxable personal estate.	Total tax on personal estate. Dollars. Cts.
1	George H. Nye	Niagara Falls									
2											
3											
4	Ada B Nutting	Waltham 18 High St									
5											
6											
7	Mary A Nusaum	Rashindale									
8											
9											
10											
11											
12											
13											
14											
15											
16											
17											
18											
19											
20											
21											
22	Ellen Dana Grant	New York 509 Madison Av									
23											
24											
25	Mary Ellen Atkins	Yarmouth									
26											
27											
28	Ethel H. Osgood	Lexington									
29											
30											
31	Charles B Esther	So Yarmouth									
32											
33											
34											
35											
36											
37											
38											
39	Margaret S Patton	Pittsburg Pa									
40											
41											
42	James E Patton Jr	"			Domes		70	485	1470	8146	
43											
44											
45											
46	Annie M Phillips	Woods Hole.		Re-assessed Sept. 28/17 to Wes. C Lowe, Woods Hole							
47											
48											
49	Amanda M Phillips	" "									
50											
							70	1010	437	846	

Buildings of all kinds, described by naming their uses.	Value of buildings exclusive of land.	Description, by name or otherwise, of each and every lot of land owned by each person.	Number of acres or feet in each lot of land. Acres. Feet.	Value of same.	Total value of each parcel of real estate.	Aggregate value of real estate.	Total tax on real estate.	Total cash tax on polls personal and real estate. Dollars. Cts.	
		Land & Cabin	1 3/4	450	450	460	8 10	8 16	1
									2
									3
		Land & W H	1/2	40	40	70	1 26	1 26	4
		" Near ashley	1/2	30	30				5
									6
Dwelling	550	Shan Lot ce Kelly	1/3	130	680	680	12 24	12 24	7
									8
									9
									10
									11
									12
									13
									14
									15
									16
									17
									18
									19
									20
									21
Dwelling	750	Homestead	4/5	250	1200	1200	21 60	21 60	22
Barn	200								23
									24
		Woodland	1/2	150	150	150	2 70	2 70	25
									26
									27
		2 Lots Cedar Swamp	1/4	80	80	80	1 44	1 44	28
									29
									30
		Meadow Salt Marsh	1/4	30	30	60	1 08	1 08	31
		Woodland	1	30	30				32
									33
									34
									35
									36
									37
									38
		Shan Land	1/3	1300	1300	1300	23 40	23 40	39
									40
									41
Dwelling	3500	Homestead	1/3	800	4800	4800	86 40	94 56	42
Barn	100								43
Engine House combined	400								44
									45
		Land A 100	5/4	100	100	100	1 80	1 80	46
									47
									48
		Land combined	5/4	100	100	100	1 80	1 80	49
									50
	5350			3115	4550	4990	16 82	17 028	

VALUATION LIST FOR THE Town OF Hanson APRIL 1, 1916.

	Names and Residences of Persons Assessed. Give street and number of residence. Name.	Residence.	Number of taxable polls.	Total cash tax on polls.	Value of each person's whole stock in trade.	Value of machinery used in manufacturing establishments.	Number of live stock, each kind specified separately.	Value of each kind of live stock.	Value of all other taxable personal estate in one item.	Aggregate of each person's taxable personal estate.	Total tax on personal estate. Dollars.	Cts.
1	Roswell H. Phelps	East Dedham (2) 208 Rock. St.										
2												
3												
4	Hannah Benton Phillips	Arlington Heights										
5												
6												
7	Helen E. Phelps	Washington D.C.										
8												
9												
10	Charles D. Parker	Natick										
11												
12												
13	[illegible]											
14	Helena D. Peet	New York 200 West 72 St.										
15												
16												
17	Edith M. Paine	Hobart										
18												
19												
20												
21												
22	Lucius Paine	Hyannis										
23												
24												
25	Carrie D. Peck	Auburn Mass 19 Marginal St.										
26												
27												
28	Edith Pardee Peet	Hazleton Pa.			200	200			360			
29												
30												
31	Alice D. Perkins	Waltham 468 Main St.										
32												
33												
34	Theophilus Phillips	Boston Jamaica Plain 26 Addison St.										
35												
36												
37												
38												
39												
40												
41												
42												
43												
44												
45												
46												
47												
48												
49												
50												
				240	240	360						

	Buildings of all kinds, described by naming their uses.	Value of buildings exclusive of land.	Description, by name or otherwise, of each and every lot of land owned by each person.	Number of acres or feet in each lot of land. Acres.	Feet.	Value of same.	Total value of each parcel of real estate.	Aggregate value of real estate.	Total tax on real estate.	Total cash tax on polls personal and real estate. Dollars.	Cts.
1	Cottage	500	Cottage Lot 140	1/4		40	580	580	1644	1097	
2											
3											
4	Dwelling	2200	Homestead	3/4		150	2850	2550	5202	5202	
5	Engine & Barn Horse	500	Land (H.C.B.)	1/4		240	240				
6											
7	Cottage	200	Homestead	1/2		50	250	250	450	450	
8											
9											
10	Dwelling	650	Homestead	1/2		80	810	850	1494	1494	
11	Garage	150	Land adj	1/5		20	20				
12											
13											
14			Land at Shore	1/2		300	300	300	540	540	
15											
16											
17			Cranberry Land	3/4		300	300	550	1562	1562	
18			" "	3/4		200	200				
19			" " Bog Hole	1		350	350				
20			Diploma	1/4		20	20				
21											
22			1/4 Horton Est	1/4		40	40	40	72	72	
23											
24											
25			Homestead of Father	1/2		100	100	100	180	180	
26											
27											
28	Dwelling	1800	Homestead	1/4		400	2200	2200	3960	4320	
29											
30											
31	Dwelling	450	Homestead	1		100	550	550	1244	1244	
32	Woodhouse	50									
33											
34			Land	1/4		30	30	80	54	54	
35											
36											
37											
38											
39											
40											
41											
42											
43											
44											
45											
46											
47											
48											
49											
50											
		6410				2260	8670	8670	15606	13766	

VALUATION LIST FOR THE Town OF Harwich APRIL 1, 1916.

	Names of persons assessed. Names	Residences	Number of taxable polls.	Total cash tax on polls.	Value of each person's whole stock in trade.	Value of machinery used in manufacturing establishments.	Number of live stock, each kind specified separately.	Value of each kind of live stock.	Value of all other ratable personal estate in one item.	Aggregate of each person's ratable personal estate.	Total tax on personal estate. Dollars.	Cts.
1	Caroline E. Rowemille	Attleboro										
2												
3												
4												
5	William E. Rowemille	Ms.										
6												
7												
8												
9	Augusta Rice	Allston 24 Mansfield St										
10												
11												
12	Mary N. Robbins	Cambridge 11 Prospect St										
13												
14												
15	Samuel E. Ryder et al	No. Easton										
16												
17												
18												
19												
20												
21	Harriet N. Robinson	Mt Vernon N.Y. 16 East Lincoln St							300	300	6	40
22												
23												
24												
25												
26												
27	Annie L. Ray Town	Kincheloe St. Mount Pleasant										
28												
29												
30												
31	Mrs. Hannah J. Robbins	Mansfield										
32												
33												
34	C. H. Raymond	New York N.C. 42 - 31										
35												
36												
37	Ernestine C. Ricker	Dedham 80 Van Kouble St										
38												
39												
40												
41	Annibal Rodrocke	New Bedford										
42												
43												
44												
45	Edwin D. Robbins	Providence 236 Chace St										
46												
47												
48												
49	Horace E. Robbins	Falmouth										
50												
				5.11	3.00				5.40			

	Buildings of all kinds, described by naming their uses.	Value of buildings exclusive of land.	Description, by name or otherwise, of each and every lot of land owned by each person.	Number of acres or feet in each lot of land. Acres.	Feet.	Value of same.	Total value of each parcel of real estate.	Aggregate value of real estate.	Total tax on real estate.	Total cash tax on polls personal and real estate. Dollars.	Cts.
1			Lot 6-7-14-15-16								
2			17 - W.E.R. 1/2 - 8			650	650	870	16.66	16.66	
3			Lot 7 1/2 4 Dam Field W.S.R.			220	220				
4											
5	Dwelling	1400	Cottage Lot	1/4		150	3283	3350	60.36	60.36	
6	Dwelling Rd. Cobbs	1300	Cottage Lot	1/4		150	150				
7	Garage	350									
8											
9	Dwelling										
10		540	Land	1		44	540	540	9.72	9.72	
11											
12	Dwelling	2500	Homestead	1		500	3300	3300	59.40	59.46	
13	Garage	300									
14											
15	Dwelling	650	Homestead	1/2		50	850	1070	19.26	19.26	
16	Barn	50	Spring Field	5		100	120				
17			Scrub	2		40	40				
18			Swamp	1/2		80	80				
19			Swamp	2		40	40				
20											
21	Dwelling	2000	Homestead	3		900	3250	3250	58.50	63.90	
22	Barn	350									
23											
24											
25											
26											
27			Woodland	2		180	180	180	2.04	2.04	
28											
29											
30											
31	Cottage	1400	1 Lot	1/8		84	1480	1480	26.64	26.64	
32											
33											
34			Meadow Nathan Elmall	2		100	100	100	1.80	1.80	
35											
36											
37	Dwelling	Equity 200	Land	1/4		80	284	280	5.04	5.04	
38											
39											
40											
41	Dwelling	200	Homestead	2		100	300	300	6.40	5.46	
42											
43											
44											
45			Land N.D.G.	1/2		30	30	180	3.24	3.24	
46			Homestead A Kelly			150	150				
47											
48											
49	Livery House	50	Land	2		50	50	50	1.44	1.44	
50											
		11310				3620	14930	14930	264.74	274.14	

VALUATION LIST FOR THE Town OF Hanover APRIL 1, 1916.

	Names and Residences of Persons Assessed. Give street and number of residence. Name.	Residence.	Number of taxable polls.	Total cash tax on polls.	Value of each person's whole stock in trade.	Value of machinery used in manufacturing establishments.	Number of live stock, each kind specified separately.	Value of each kind of live stock.	Value of all other taxable personal estate in one lot.	Aggregate of each person's taxable personal estate.	Total tax on personal estate. Dollars.	Cts.
1	George E. Rogers	Ye Cabane										
2												
3												
4	Adelia C. Richards	Middleboro										
5												
6												
7												
8	Mrs Bardan R. Tobi	Bay State Long Island Ky							100	100	150	
9												
10												
11												
12	Mrs Pamelia Randall	Natic c/o Alanzo Kendrick Bethania										
13												
14												
15												
16	Dr. C. H. Rounsville	Chicago 2258 Van Buren St										
17												
18												
19	Henry D. Raymond Estate Mrs	Mansfield										
20	Barbery L. "											
21												
22												
23	Henry D. Raymond	"										
24												
25												
26	Jeneste L. Raymond	Raynham 632 Dodge St										
27												
28												
29												
30												
31												
32												
33												
34												
35												
36												
37												
38												
39												
40												
41												
42												
43												
44												
45												
46												
47												
48												
49												
50												
			1	1	1	1			100	100	150	

	Buildings of all kinds, described by naming their uses.	Value of buildings exclusive of land.	Description, by name or otherwise, of each and every lot of land owned by each person.	Number of acres or feet in each lot of land. Acres.	Feet.	Value of same.	Total value of each parcel of real estate.	Aggregate value of real estate.	Total tax on real estate.	Total cash tax on polls personal and real estate. Dollars.	Cts.
1											
2			Woodland	19		150	150	270	486	486	
3			Cowland	1		120	120				
4	Dwelling	800	Homestead	1½		600	1400	1620	2916	2916	
5	Garage	200	Land & Meadow	1½		20	20				
6											
7											
8	Dwelling	950	Homestead	3/4		300	1250	1950	3516	3516	
9	Garage	300	Land Cobbler Est	1		400	400				
10											
11											
12			Homestead Flatts	3½		130	130	130	234	234	
13											
14											
15											
16			Lot & Dam	1/4		100	100	100	156	156	
17											
18											
19	Dwelling	800	Homestead	1½		100	920	1020	2376	2376	
20	Woodhouse	20	Old Land	1½		400	400				
21											
22											
23			Land H & H	1½		600	500	500	900	900	
24											
25											
26	Cottage W Rogers	500	Cottage Lot	1		50	550	750	1350	1350	
27			Land adj	1		200	200				
28											
29											
30											
31											
32											
33											
34											
35											
36											
37											
38											
39											
40											
41											
42											
43											
44											
45											
46											
47											
48											
49											
50											
		2470				3070	4640	6440	11952	12132	

VALUATION LIST FOR THE Town OF Harwich APRIL 1, 1916.

	Names and Residences of Persons Assessed. Give street and number of residence. Names.	Residences.	Number of taxable polls.	Total cash tax on polls.	Value of each person's whole stock in trade.	Value of machinery used in manufacturing establishments.	Number of live stock, each kind specified separately.	Value of each kind of live stock.	Value of all other ratable personal estate in one item.	Aggregate of each person's ratable personal estate.	Total tax on personal estate. Dollars. Cts.
1	Phebe W Chrisan	Mattapoisett									
2											
3											
4											
5											
6											
7											
8											
9	Reuben C Small	Nantucket									
10											
11											
12	[illegible]										
13	Nathan Small	Norwich Conn R Ogden St									
14											
15											
16	Fred C Small et al	Bourne									
17											
18											
19	Grace C Smith	Brooklyn N Y									
20											
21											
22	Jesse Smith	New Bedford									
23											
24											
25											
26	Warren H Smith	Brookline 114 Winthrop St									
27											
28											
29	Eugene W Smith	Dedham 89 Richards St									
30											
31											
32	Mrs S L Smith	Orleans									
33											
34											
35	Rev Richards Smith	Baltic Conn									
36											
37											
38											
39	C Hasty Smith	Brookline									
40											
41											
42	Bessie C Smith et al	Brookline 189 Columbus St									
43											
44											
45											
46											
47	Annie M Schetsing	New York 141 E Rowland Place							200	200	340
48											
49											
50									200	200	340

	Buildings of all kinds, described by naming their uses.	Value of buildings exclusive of land.	Description, by name or otherwise, of each and every lot of land owned by each person.	Number of acres or feet in each lot of land. Acres. Feet.	Value of same.	Total value of each parcel of real estate.	Aggregate value of real estate.	Total tax on real estate.	Total cash tax on polls personal and real estate. Dollars. Cts.	
1			Land	11/2	100	100	450	8.10	8.10	1 75
2			Woodland	1	300	300				2
3			Meadow	2	10	10				3
4			"	2	10	10				4
5			Land Gage Pond	2	20	20				5
6			" R Rice	1	10	10				6
7										7
8										8
9			Elam Land	11/4	80	80	110	1.98	1.98	9
10			Scrub	3	30	30				10
11										11
12										12
13			Woodland	3/4	150	150	200	3.60	3.60	13
14			Upland & Meadow	1	50	50				14
15										15
16	Dwelling	350	Homestead	2	160	540	540	9.72	9.72	16
17	Barn	30								17
18										18
19	Dwelling	900	Homestead	11/4	50	600	700	12.60	12.60	19
20	Barn	100	Land adj	2	100	100				20
21										21
22			Cold Land	1	100	100	150	2.70	2.70	22
23			Land E Smith	1/2	50	50				23
24										24
25										25
26			Swamp Land Pond	3/4	150	150	230	4.14	4.14	26
27			Meadow	1/4	80	80				27
28										28
29	Cottage & Barn	200	Cottage Lot	1/4	40	240	240	4.32	4.32	29
30										30
31										31
32	Cottage	550	Cottage Lot	1/8	40	590	590	10.62	10.62	32
33										33
34										34
35	Building	800	Homestead	1	100	910	8.10	14.58	14.58	35
36	Barn	110	Wood & Cord E Smith	4	60	60				36
37			Cranberry Swamp & R	1/4	40	40				37
38										38
39	Dwelling	900	Homestead	3/4	240	1540	1640	27.72	27.72	39
40	Cottage H P	400								40
41										41
42			Cold land	9 1/2	160	160	470	8.46	8.46	42
43			Cl Swamp land	1	60	60				43
44			Cold land J Crowell	1/2	5	50				44
45			" S Kendrick	7	200	200				45
46										46
47			Land	2	400	400	400			47
48	Cottage	1400	Lot Mason No 22	1/8	100	1500	2350	42.30	46.90	48
49			Lot 1/2 Allen	1/4	450	450				49
50										50
		4990			2350	8350	8360	160.44	164.44	

VALUATION LIST FOR THE Town OF Haverhill APRIL 1, 1916.

	Names and Residences of Persons Assessed. Give street and number of residence. Name.	Residence.	Number of taxable polls.	Total cash tax on polls.	Value of each person's whole stock in trade.	Value of machinery used in manufacturing establishments.	Number of live stock, each kind specified separately.	Value of each kind of live stock.	Value of all other ratable personal estate in one item.	Aggregate of each person's ratable personal estate.	Total tax on personal estate. Dollars. Cts.
1	Annie Schlesinger	Cottage Point Rd									
2											
3											
4											
5											
6											
7	James R Thomas	Chas E Hill Rd									
8											
9											
10	John Schroder	Everett 145 Kenwood St									
11											
12											
13											
14	Mrs Asenath Hampson	Plymouth									
15											
16											
17	Gertrude E Stevens	Waltham									
18											
19											
20											
21	Antone Solano	New Bedford 109 Dawson St									
22											
23											
24	Herbert A Shannon	Pawtucket 86 Keefe St									
25											
26											
27											
28	Theresa C Enos	Lawrence			100	100			150		
29											
30											
31											
32	Richard B Enos	Pawtucket									
33											
34											
35	James H Enos	" 168 Barden St									
36											
37											
38	Henry Emally	Winchester									
39											
40											
41	William L Evans	East Attleboro 15 Evans St									
42											
43											
44											
45	Mrs L M Fanby	Fairfax Iowa									
46											
47											
48	Celia C Fillings	Winchester 30 Mount Pleasant									
49											
50											
				1610	100	100	180				

	Buildings of all kinds, described by naming their uses.	Value of buildings exclusive of land.	Description, by name or otherwise, of each and every lot of land owned by each person.	Number of acres or feet in each lot of land. Acres.	Feet.	Value of same.	Total value of each parcel of real estate.	Aggregate value of real estate.	Total tax on real estate.	Total cash tax on polls personal and real estate. Dollars. Cts.
1			Lot A R Allen 11—12	1/4		200	200	1160	2088	2088
2			" "	1/8		100	100			
3			" "	1/8		100	100			
4			" 37	5/8		360	360			
5			" 38	1		400	400			
6										
7			Land Shaw	1/8		50	50	50	90	90
8										
9										
10	Dwelling	600	Hamestead	3		150	750	950	1710	1716
11			Woodland	1		100	100			
12			Wood J B Kent	5/8		100	100			
13										
14	Dwelling	600	Hamestead	1/4		80	680	680	1224	1224
15										
16										
17	Cottage C B	600	Cottage Lot	1/8		80	680	760	1368	1368
18			" "	1/8		80	80			
19										
20										
21			Cram land	1/4		80	80	80	144	144
22										
23										
24	Dwelling	600	Hamestead	1/2		150	800	800	1440	1440
25	Woodshed	50								
26										
27										
28	Dwelling	1200	Hamestead	1/4		80	1280	1280	2304	2484
29	Barn	100								
30										
31										
32			Cranby land	1/2		250	250	250	450	450
33										
34										
35			Woodland L B K	3		60	60	60	108	108
36										
37										
38	Cottage C Crane	450	Cottage Lot A 145	1/8		80	680	680	954	954
39										
40										
41			Woodland	1/2		20	90	80	144	144
42			L B K S	5/4		60	60			
43										
44										
45			Land	6		20	30	30	54	54
46			Meadow	1/2		10	10			
47										
48	Dwelling	1500	Hamestead	1		300	1800	2100	3600	3600
49			Land adj	3		200	200			
50										
		5300				3110	8410	8410	15138	15678

VALUATION LIST FOR THE Town OF Hamden APRIL 1, 1916.

	Names and Residences of Persons Assessed. Give street and number of residence. Names.	Residences.	Number of taxable polls.	Total cash tax on polls.	Value of each person's whole stock in trade.	Value of machinery used in manufacturing establishments.	Number of live stock, each kind specified separately.	Value of each kind of live stock.	Value of all other taxable personal estate in one item.	Aggregate of each person's taxable personal estate.	Total tax on personal estate. Dollars. Cts.
1	Maria L Hastings	Hamden 30 No Pleasant St									
2											
3											
4	Elijah A Small	Lasalle 79 Main St									
5											
6											
7											
8	Joseph B Steele	Brooklyn Hamilton Pl									
9											
10											
11											
12											
13	Annie K Dowd	Bridgewater									
14											
15											
16											
17	Freeman B Small	Brooklyn 49 Hoyt Ave									
18											
19											
20	John R Hosier	Mattapan									
21											
22											
23											
24	Lydia Wellington est A Roberts Trustee 621 N 152d St Nyc										
25											
26											
27	Arthur Sparrow est	Estrans									
28											
29											
30	Henry M Spindle	Ft Jackson S.C.									
31											
32											
33											
34											
35											
36											
37											
38											
39											
40											
41											
42											
43	Mary H Lyman	Chicago Ill 6056 Harper Ave									
44											
45											
46											
47											
48											
49											
50											

	Buildings of all kinds, described by naming their uses.	Value of buildings exclusive of land.	Description, by name or otherwise, of each and every lot of land owned by each person.	Number of acres or feet in each lot of land. Acres.	Feet.	Value of same.	Total value of each parcel of real estate.	Aggregate value of real estate.	Total tax on real estate.	Total cash tax on polls personal and real estate. Dollars. Cts.
1			Wood & Scrub	2		120	120	220	414	
2			Tillage Land	3/4		100	100			
3										
4	Dwelling	950	Homestead	1/2		80	1220	1620	2916	
5	Barn	150	Beach Land	1		400	400			
6	Workhouse	40								
7										
8	Dwelling	900	Homestead	1/4		50	1190	1190	2142	
9	Barn	120	Old Land	1/5		20	20			
10	Shop	100								
11										
12										
13			Land Ajolin	1/2		200	200	400	816	
14			Lot 22-24-25							
15			" Ajolin Lot 20	5/8		250	250			
16										
17			Land E R Ryder	1/2		200	200	200	360	
18										
19										
20	1/2 Mothers Home	400	1/2 Homestead	1/8		20	420	520	936	
21			Meadow 4 Moths	1/4		100	100			
22										
23										
24	Dwelling	800	Homestead	2		400	1320	1320	2376	
25	Garage	120								
26										
27			Other Land	2		300	300	300	540	
28										
29										
30	Dwelling	520	Homestead	2		100	630	1150	2124	25
31	Barn	30	Scrub	2		20	20			
32			Scrub	2		20	20			
33			"	3		20	20			
34			" Y &	3		20	20			
35			" D St	84		30	30			
36			" W.A.L	1/2		50	50			
37			Meadow	1/4		10	10			
38			Clam Land	1/2		250	250			
39			Meadow E.L	1		10	10			
40			Clam Bay	1/5		20	20			
41			Woodland	5		100	100			
42										
43										
44										
45										
46										
47										
48										
49										
50										
		4110				2900	7010	7010	12618	

VALUATION LIST FOR THE Town OF Harwich APRIL 1, 1916.

	Names and Residences of Persons Assessed. Give street and number of residence. Names.	Residences.	Number of taxable polls.	Total cash tax on polls.	Value of each person's whole stock in trade.	Value of machinery used in manufacturing establishments.	Number of live stock, each kind specified separately.	Value of each kind of live stock.	Value of all other taxable personal estate in one item.	Aggregate of each person's taxable personal estate.	Total tax on personal estate. Dollars. Cts.
1	Maria L Thomas	East Mattan									
2											
3											
4											
5	Frank Hall Farmer	Harwich Com							200	200	450
6											
7											
8											
9	Ida M Taylor	Harwich									
10											
11											
12											
13	Charles H Taylor										
14											
15											
16											
17	Charles H Taylor	Harwich									
18											
19											
20	Lottie A Hamlin	No Attleboro 54 Bolton 42									
21											
22											
23	Mary E Hay	Brookline 11 London Place									
24											
25											
26											
27	Mabel V Hayes	Attleboro									
28											
29											
30	Gustave R Hayes	Allston 24 Hansfield St									
31											
32											
33	Grace A Temple	Lyman									
34											
35											
36	Bell Florence Crowbridge	Dorchester 28 Homes St									
37											
38											
39											
40	Bella Florence Crowbridge	"									
41	Flora E Bridgham										
42											
43											
44	Cornelia H Thomas	Townsend Center									
45											
46											
47											
48	Emma Maria Thomas	Everett									
49											
50											
				250	250	450					

	Buildings of all kinds, described by naming their uses.	Value of buildings exclusive of land.	Description, by name or otherwise, of each and every lot of land owned by each person.	Number of acres or feet in each lot of land. Acres.	Feet.	Value of same.	Total value of each parcel of real estate.	Aggregate value of real estate.	Total tax on real estate.	Total cash tax on polls personal and real estate. Dollars. Cts.
1	Dwelling	1200	Homestead	1	1/2	350	1800	1800	3240	3240
2	Barn	250								
3										
4										
5	Dwelling	1250	Homestead	1		200	1650	2110	3078	3078
6	Mill	50	Land adj	1/2		150	150			
7	"		" adj	1/4		40	40			
8										
9	Dwelling	1200	Homestead	1	1/2	150	1700	1900	3420	3420
10	Barn	500								
11	Mill	50								
12										
13	Dwelling	450	Homestead	1/2		50	430	530	954	954
14	Woodhouse	80								
15										
16										
17	Dwelling	600	Homestead	1		100	700	700	1260	1260
18										
19										
20	Cottage	600	Homestead	2		100	650	650	1170	1170
21										
22										
23	Dwelling	350	Land under cottage	1/8		40	390	430	774	774
24			1 Lot Segwanton	1/16		40	40			
25										
26										
27	Cottage	100	Lot No 124-125-144-145	1/4		150	250	250	450	450
28										
29										
30	Cottage	650	Homestead	3/4		300	950	1160	1958	1958
31			Land & Ells	1/2		150	150			
32										
33			Woodland Jam Pd	9		50	50	50	90	90
34										
35										
36	Cottage	850	Cottage Lot 64A	1/8		50	900	950	1711	1711
37	"		" "	1/4		50	50			
38										
39										
40			Lot 6 Grass 64-65-66			120	120	120	216	216
41										
42										
43										
44	Cottage & Barn	1200	Cottage Lot	1		600	1800	4300	7740	7740
45			Land of Shaw	5		2500	2500			
46										
47										
48	Dwelling	900	Homestead	3/4		100	1450	1550	2790	2790
49	Barn Back	400	Land & Bartlett	3/4		50	50			
50										
		16650				5410	15550	15550	28782	25232

VALUATION LIST FOR THE Town OF Warwick APRIL 1, 1916.

	Names and Residences of Persons Assessed. Give street and number of residence. Names	Residences	Number of taxable polls	Total cash tax on polls.	Value of each person's whole stock in trade.	Value of machinery used in manufacturing establishments.	Number of live stock, each kind specified separately.	Value of each kind of live stock.	Value of all other taxable personal estate in one item.	Aggregate of each person's taxable personal estate.	Total tax on personal estate. Dollars.	Cts.
1	Mary W Thompson	Newton upper Falls	51	60	96							
2												
3												
4												
5												
6	Agnes H Hines	Warwick town							300	300	6	40
7												
8												
9												
10												
11												
12												
13												
14												
15												
16												
17												
18												
19												
20												
21	Ida W Brinckerhoff	Brighton 45 Oak Bay Ave										
22												
23												
24												
25												
26												
27												
28												
29												
30												
31												
32												
33	Herald Sheffield Van Buren	Washington D C										
34												
35												
36												
37	Kenneth Read	Albanindale 32 Elm St										
38												
39												
40	Helen C Van Gordon	Catskill N Y										
41												
42												
43												
44												
45												
46												
47												
48												
49												
50												
									300	300	6	40

	Buildings of all kinds, described by naming their uses.	Value of buildings exclusive of land.	Description, by name or otherwise, of each and every lot of land owned by each person.	Number of acres or feet in each lot of land. Acres.	Feet.	Value of same.	Total value of each parcel of real estate.	Aggregate value of real estate.	Total tax on real estate.	Total cash tax on polls personal and real estate. Dollars.	Cts.
1	Dwelling & Barn	1300	Warwick Land	1/8		200	1500	1580	3674	35	14
2			Black Land	1		240	240				
3			" " Farm	1		240	240				
4											
5											
6	Dwelling	960	Warwick	1/4		100	1050	1050	1896	24	06
7											
8											
9											
10											
11											
12											
13											
14											
15											
16											
17											
18											
19											
20											
21			Cranby Land	1		400	400	400	720	9	26
22											
23											
24											
25											
26											
27											
28											
29											
30											
31											
32											
33			Elhare Land a R J	1/4		1800	1800	1800	2340	29	46
34											
35											
36											
37	Dwelling	320	Land	1/2		50	880	550	994	5	90
38											
39											
40			Scrubland	1		20	20	210	378	3	56
41			" Tilar Land	1/2		40	40				
42			Wood & Scrubland	3		100	100				
43			" "	3		30	30				
44			" " N E 1/4	2		20	20				
45											
46											
47											
48											
49											
50											
		2758				2740	5496	5491	9482	144	22

VALUATION LIST FOR THE Town OF Harwich APRIL 1, 1916.

	Names and Residences of Persons Assessed. Give street and number of residence. Names.	Residences.	Number of taxable poll.	Total cash tax on polls.	Value of each person's whole stock in trade.	Value of machinery used in manufacturing establishments.	Number of live stock, each kind specified separately.	Value of each kind of live stock.	Value of all other ratable personal estate in one item.	Aggregate of each person's ratable personal estate.	Total tax on personal estate. Dollars. Cts.
1	Fred B Walker	Brookline									
2											
3											
4											
5	Harry D. West	Yarmouth									
6											
7											
8											
9											
10	George F Hadsworth	Reading									
11											
12											
13											
14	Martha Cobb Matthews	Newton Highlands									
15											
16											
17											
18	Ralph D Whiting	Brand Brook 41 Park Row									
19											
20											
21											
22											
23	William H Whiting								800	800	5 40
24											
25											
26											
27	Dr Francis H Wade	Allegheny O.C.									
28											
29											
30											
31	Grace D Whiting	Dorchester 20 Kenwood St									
32											
33											
34											
35	Grace D Matthews	Cohasset									
36											
37											
38											
39	Elizabeth E Williamson	Cambridge ys 16 Everett St									
40											
41											
42											
43	Miss Lillian Hicks	Providence 47 Lorraine St									
44											
45											
46											
47											
48	Richard H Warren	Brooklyn N.Y. 128 Hall St 11 91									
49											
50									800	800	5 40

	Buildings of all kinds, described by naming their uses.	Value of buildings exclusive of land.	Description, by name or otherwise, of each and every lot of land owned by each person.	Number of acres or feet in each lot of land. Acres.	Feet.	Value of same.	Total value of each parcel of real estate.	Aggregate value of real estate.	Total tax on real estate.	Total cash tax on polls personal and real estate. Dollars. Cts.
1	Dwelling	700	Homestead	2		150	850	850	1566	1566
2	Woodhouse	20								
3										
4										
5	Dwelling	500	Homestead	2		200	760	784	1584	1584
6	Barn	60	Woodland	1/4		50	50			
7			N Branch swamp			50	50			
8			Land E of W	1/4		20	20			
9										
10	Dwelling	500	Homestead	2		300	800	800	1440	1440
11										
12										
13										
14	Dwelling	200	Land BB	10		250	450	450	1530	1530
15			Cold & Woodland	6		200	400			
16										
17										
18	Mill & Bank	250	Land	1/4		100	350	350	630	630
19										
20										
21										
22										
23	Dwelling	2000	Homestead	1		450	2450	2450	4410	4410
24										
25										
26										
27			Cold & Woodland	1		250	250	250	450	450
28										
29										
30										
31	Dwelling	950	Homestead	1/2		100	1050	1050	1890	1890
32										
33										
34										
35	Cottage	750	Homestead	1/4		80	950	1030	1854	1854
36	Garage	120	Rear	1/4		40	80			
37										
38										
39			Cranberry land	1 3/4		200	300	700	1260	1260
40										
41										
42										
43	Dwelling	2000	Homestead	2		200	2570	2350	4626	4626
44	Garage	120								
45	Summer House	250								
46										
47										
48			Cold land 6 M	2		200	200	300	540	540
49			" " 15 M	1/4		100	100			
50										
		6420				3680	12100	12100	21780	22320

VALUATION LIST FOR THE Town OF Harwich APRIL 1, 1916.

	Names and Residences of Persons Assessed. Give street and number of residence. Names.	Residences.	Number of taxable polls.	Total cash tax on polls.	Value of each person's whole stock in trade.	Value of machinery used in manufacturing establishments.	Number of live stock, each kind specified separately.	Value of each kind of live stock.	Value of all other taxable personal estate in one item.	Aggregate of each person's taxable personal estate.	Total tax on personal estate. Dollars. Cts.
1	Stanley C Waldron	Attleboro 30 Dean St									
2											
3											
4											
5											
6	Jennette J Wood & Ida	Providence 175 Diffith St									
7	Warren Rogers										
8											
9											
10											
11											
12	Charles H Keeler										
13											
14											
15											
16											
17											
18											
19											
20											
21											
22											
23											
24	Margaret B Hutchinson	Cambridge 19 Bracket St									
25											
26											
27											
28											
29											
30											
31											
32											
33											
34											
35											
36											
37											
38											
39											
40											
41											
42											
43											
44											
45											
46											
47											
48											
49											
50											

	Buildings of all kinds, described by naming their uses.	Value of buildings exclusive of land.	Description, by name or otherwise, of each and every lot of land owned by each person.	Number of acres or feet in each lot of land. Acres.	Feet.	Value of same.	Total value of each parcel of real estate.	Aggregate value of real estate.	Total tax on real estate.	Total cash tax on polls personal and real estate. Dollars. Cts.	
1	Cottage	500	Cottage & Lot 183	1/8		80	580	640	1158		1
2			" " Nos R.R. Track	1/8		60	60				2
3											3
4											4
5											5
6	Dwelling	500	Homestead	1		150	650	680	1544		6
7			Pine land	3		30	80				7
8			Band R	2		150	150				8
9											9
10											10
11											11
12	Dwelling	880	Homestead	1/2		200	1080	1480	3365		12
13			Lowlandy land & Hwl	1/2		200	200				13
14			" Marsh	1/8		50	50				14
15			" Alfred	3/4		100	100				15
16			Woodland R.R.	1		30	30				16
17			"	1		30	30				17
18			" B.R.R.	1/4		50	50				18
19			E Bay No. M. Island	1		300	300				19
20			" R. wolf	1/4		60	60				20
21			" O.P. Hyde etal	1/4		60	60				21
22											22
23											23
24	Cottage	550	Cottage No 23	1/8		40	590	1650	1150		24
25			Lot No 185	1/4		40	40				25
26			" " 24	1/10		20	20				26
27											27
28											28
29											29
30											30
31											31
32											32
33											33
34											34
35											35
36											36
37											37
38											38
39											39
40											40
41											41
42											42
43											43
44											44
45											45
46											46
47											47
48											48
49											49
50											50
		2360				1720	4870	4070	7824		

VALUATION LIST FOR THE Town OF Hamid APRIL 1, 1916.

	Names and Residences of Persons Assessed. (Give street and number of residence.) Names.	Residences.	Number of taxable polls.	Total cash tax on polls.	Value of each person's whole stock in trade.	Value of machinery used in manufacturing establishments.	Number of live stock, each kind specified separately.	Value of each kind of live stock.	Value of all other taxable personal estate in one item.	Aggregate of each person's taxable personal estate.	Total tax on personal estate. Dollars. Cts.
1	John Gales	Ernest 25 Highland ave									
2											
3											
4											
5	Alex P Youngren	Allston 59 Hano St									
6											
7											
8											
9	Mary Ethel Young	Aspinwall Pa							100	100	1 50
10											
11											
12											
13											
14	Kastner C Young	Cambridge 61 Brattle St									
15											
16											
17											
18											
19											
20	Mary M Young	New Castle N.H.									
21											
22											
23											
24											
25	Henrietta C Zais	Dorchester									
26											
27											
28											
29											
30	Maria Zenon	Washington D.C. 634 15th St NW									
31											
32											
33											
34											
35											
36											
37											
38											
39											
40											
41											
42											
43											
44											
45											
46											
47											
48											
49											
50											
									100	100	1 50

	Buildings of all kinds, described by naming their uses.	Value of buildings exclusive of land.	Description, by name or otherwise, of each and every lot of land owned by each person.	Number of acres or feet in each lot of land. Acres.	Feet.	Value of same.	Total value of each parcel of real estate.	Aggregate value of real estate.	Total tax on real estate.	Total cash tax on polls personal and real estate. Dollars. Cts.
1			Land Pas Swamp	2		200	200	200	3 00	3 00
2										
3										
4										
5	Dwelling	350	Homestead	1		50	410	610	10 98	10 98
6	Woodland Wyndham	10	Land	1/8		200	200			
7										
8										
9	Cottage	1200	Homestead	3/4		300	1500	1500	27 00	28 50
10										
11										
12										
13										
14	Cottage	650	Cottage No 26	1/8		40	690	750	13 50	13 50
15	Barn		" " 25	1/8		40	40			
16			" " 24	1/8		20	20			
17										
18										
19										
20			Woodland	1		100	100	100	1 80	1 80
21										
22										
23										
24										
25	Cottage	1400	Homestead	1/8		100	1420	1520	30 96	30 96
26	Garage	120	142 Bel St			100	100			
27										
28										
29										
30	Cottage	540	Homestead	1/8		150	690	690	12 42	12 42
31										
32										
33										
34										
35										
36										
37										
38										
39										
40										
41										
42										
43										
44										
45										
46										
47										
48										
49										
50										
		4270				1300	5570	5570	100 26	100 26

(A-12-Jan. 1916-1,500.)

EXPLANATION OF TABLE OF AGGREGATES.

The figures entered in this table are to be derived from those entered in the Valuation List. They should represent polls and property actually "assessed," and should include nothing which has been exempted from taxation.

The totals in Columns One, Two, Three, Six, Seven and Nine should each respectively be the sum of the figures above it in the same column.

In Column Three the number of persons assessed "On Property" should be the sum of the *totals* of Columns One and Two.

In Column Eight the amount entered should be the sum of the totals in Columns Six and Seven.

In Column Nine (except for such slight variations as may be caused by fractions) the tax "On Personal Estate" will be the tax on the total of Column Six, the tax "On Real Estate" will be the tax on the total of Column Seven, and the tax "On Polls" will be the number in Column Four, multiplied by $2.00.

TABLE OF AGGREGATES

FOR THE ..... OF ..... OF POLLS, PROPERTY, TAXES, ETC., AS ASSESSED APRIL 1, 1916.

1	2	3	4	5	6	7	8	9	10	11	12	13	14	15	16	17	18
Number of residents assessed on property.	Number of non-residents assessed on property.	Number of persons assessed.	Number of male polls assessed.	Tax on each male poll.	Value of assessed personal estate.	Value of assessed real estate.	Total valuation of assessed estate April 1, 1916.	Tax for state, county and city or town purposes, including overlayings. Dollars. Cts.	Rate of total tax per $1,000.	Number of horses assessed.	Number of cows assessed.	Number of sheep assessed.	Number of neat cattle, other than cows, assessed.	Number of swine assessed.	Number of dwelling-houses assessed.	Number of acres of land assessed.	Number and value of fowl assessed.
Individuals.	Individuals.	† On property.			Excluding resident bank stock.	Buildings, excluding land.		On personal estate.									Number.
* All others.	* All others.	For poll tax only.		$2.00	Resident bank stock.	Land, excluding buildings.		On real estate.									Value.
Total.	Total.	Total.			Total.	Total.		On polls. Total.									

* Firms, corporations, associations, institutions, trustees, etc.

† On property; the total of the first two columns.

We, the Assessors of Town of Harwich, do severally and solemnly swear that the foregoing list is a full and true list of the names of all persons known to us, who are liable to taxation in the Town of Harwich during the present year, and that the real and personal estate contained in said list, and assessed upon each person in said list, is a full and accurate assessment upon all the property of each person, liable to taxation, at its full and fair cash value, according to our best knowledge and belief.

Ephraim H Doane
J Freeman Ryder
Thomas H Nickerson

ASSESSORS OF Harwich

Barnstable ss. Harwich July 17 A.D. 1916.

Subscribed and sworn to before me,

Nathan C. Underwood JUSTICE OF THE PEACE.

[A certified copy of this table to be returned to the Tax Commissioner of the Commonwealth on or before October 1, together with the Statement required by Sect. 94, of part one, of Chapter 490, Acts of 1909.]

Pers and Estate

Stock	Money	Live Stock	Value	Other Reliable	Aggregate	
40		1 Cow	40	700	740	-
				800	800	x
				200	200	x
				2000	2000	-
	156			460	616	/
1050	800	4 Hrs	1200	4330	7380	/
1700	50			20	1770	/
				360	360	/ -
	250			1450	1700	/ -
				300	300	/ -
				150	150	/ -
				750	756	/ -
		Pump	70	400	470	/ -
				200	200	/ -
				800	800	/ -
				100	100	/ -
				200	200	/ -
				100	100	/ -
				250	250	/ -
				300	300	/
				300	300	/
				100	100	/
2750	1250		1310	13270	18580	
				400		
				13670	480	
					19060	
					18	
					19040	
					18980	
					38020	Jay

Poll	Wm Smith	Mackey	Emil Hale	Other Relatives	Aggregate
			410	600	600
1	1700	50		8200	9610
1	500	2600	1206	350	3160
				150	150
				3000	3000
				1600	1660
				20	1770
				2160	6460
				360	360
				2200	2200
				7000	7000
				300	360
				150	160
				450	550
				200	200
				700	700
				100	100
				2360	2360
				300	300
				700	700
				300	300
				100	100
40	2200	2650	1610	22625	32760
					70
					32820
					17
					22970
					32820
					55790

Poll Taxed	Personal	Jan
	600	1020
	3610	6131
	366	622
	150	255
	3000	5100
	7710	13107
	16600	2722
	1770	3009
	6460	10982
	360	612
	2200	3740
	12990	21063
	7000	11900
	300	510
	150	255
	3400	765
	200	340
	11050	13770
	750	1509
	100	170
	2356	3990
	300	510
	700	1190
	4206	7774
	300	510
	100	130
	406	640

Real	Jan
7710	13107
12396	21063
8106	13770
4226	7174
406	640
32820	55754
17	2 Poll 400
22970	
32820	
55790	

1915

50

189

Real Estate

N[redacted]	Building	Land	Value	Aggregate	Tax		Total Tax	
36	97 30	40 60	137 90	137 90	220	64	151	84
37	116 20	63 70	179 90	179 90	287	84	304	96
38	64 00	52 70	116 70	116 70	186	72	197	92
39	51 10	48 00	99 10	99 10	158	56	164	96
40	63 00	34 00	97 00	97 00	155	20	161	60
	391 60	239 00	630 60	680 60 ✓	1008 96			
41	82 90	44 10	127 00	127 00	203	20	214	40
42	114 30	36 80	150 10	150 10	240	16	246	56
43	107 20	66 90	174 10	174 10	108	56	118	16
44	62 70	41 20	103 90	103 90	166	24	176	64
45	63 20	44 90	108 10	108 10	172	96	181	76
	430 30	232 90	668 20	663 20 ✓	[illegible]	72		

Real Est Total
825 10 ✓
607 60 ✓
1041 80 ✓
548 90
701 10
634 80 ✓
582 90 ✓
630 60
663 20

Personal Estate 506 20
Real Estate 6326 50

1794 0
16
10764 0
1794 0
24704 8

1794 0
16
10764 0
1079 40
11870 48

Real Est

	Buildings	Lands	Value	Aggregate	Tax		Total	
1	23 070	182 90	413 60	413 60	661	76	685	76
2	3150	2650	5800	5800	92	80	101	60
3	105 70	3460	140 30	140 30	224	48	226	56
4	104 70	3140	136 10	136 10	217	76	232	76
5	7950	4960	12910	12910	203	36	201	36
	55510	32380	87890	87890				
6	3440	155 70	19010	19010	304	16	306	96
7	9590	3750	13340	13340	213	44	227	04
8	6400	3300	9700	9700	155	20	168	00
9	6540	5590	12130	12130	194	08	200	48
10	5150	1430	6580	6580	105	28	111	68
	31120	29640	60760	60760	1972	16	1016	16
11	3020	2650	28560	28560	376	96	680	64
12	3050	9720	12770	12770	204	32	205	92
13	6510	3530	10040	10040	160	64	166	24
14	30320	9690	40010	40010	640	16	677	76
15	10990	6710	17700	17700	283	20	286	40
	53890	50250	104880	104880	1665	28		
16	2820	5730	8550	8550	136	80	138	40
17	6750	5620	12370	12370	197	92	206	72
18	11550	2150	3300	3300	52	80	54	40
19	23420	6710	30130	30130	482	08	503	64
20	11 20	3420	4540	4540	72	64		
	35260	23630	58890	58890				
21	11400	9710	21110	21110	337	76	355	76
22	3650	10260	13910	13910	222	56	224	96
23	7300	3170	10470	10470	167	52	177	44
24	11680	4010	15690	15690	251	04	254	24
25	4880	4050	8930	8930	142	88	151	68
	38910	31200	70110	70110	1121	76	1234	08
26	13650	7140	20790	20790	332	64	357	44
27	5610	4820	9430	9830	157	28	166	88
28	6650	4320	10970	10970	175	52		
29	8750	4640	13390	13390	207	84	210	24
30	6040	2410	8450	8450	135	20	146	60
	40100	23330	63430	63430				
31	6290	5630	11920	11920	190	72	203	52
32	3920	2960	6880	6880	110	04	111	68
33	9430	5600	15030	15030	240	48	258	88
34	9950	5990	15940	15940	254	04		
35	6110	2410	8520	8520	136	32		
	35700	22590	58290	58290				

61290
21610
82900

90000
5400
95400

82900
14
66-200
82900
1494200

82900
14
66-200
82900
895-0200

900.
540
1440
.4

900.
540
1440

65412
1332
66744

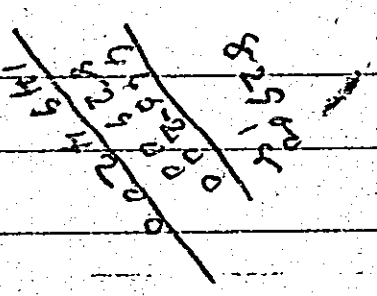

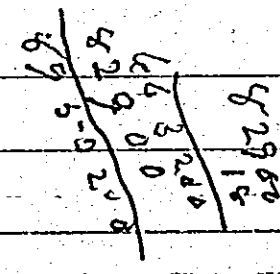

65412
1332
66744

65412
1332
66744

64150
17
58-0
84-0
1330-5-0

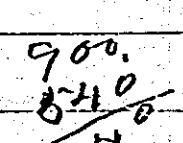





1c

Real Estate

	Buildings	Value	Total	Aggregate	~~Tax~~	Tax ~~Total~~
31	17630	3930	21560	21560	[illegible]	388 08
32	15250	5840	21090	21090	[illegible]	379 62
33	4780	3480	8260	8260	[illegible]	148 68
34	7040	2640	9680	9680	[illegible]	174 24
35	11590	4170	15760	15760	[illegible]	283 68
	56290	20060	76350	76350	[illegible]	1397 30
36	8720	5130	13850	13850	[illegible]	249 30
37	5500	3490	8990	8990	[illegible]	161 82
38	6410	2260	8670	8670		156 06
39	11310	3620	14930	14930		268 74
40	3570	3070	6640	6640		119 52
	35510	17570	53080	53080	[illegible]	955 44
41	4990	3390	8380	8380		150 84
42	5500	3110	8610	8610		154 98
43	4110	2900	7010	7010		126 18
44	10580	5410	15990	15990		287 82
45	2750	2740	5490	5490		98 82
	27930	17550	45480	45480		818 64
46	8420	3680	12100	12100		217 80
47	2350	1720	4070	4070		73 26
48	4270	1300	5570	5570		100 26
	15040	6700	21740	21740		391 32

Real Estate	REAL	TAX
	1374	80
	953	44
21740	818	64
45480	391	32
53080	1787	76
76350	1040	76
99320	577	62
57820	723	06
32090	555	30
40170	1043	82
30200	9268	02
57990	Personal Tax 341	64
514240	9609	66
650		
514890		
Personal Estate 18980		
533870		

1916

No Dwellings 263 Cows 1 Horses 6

Value of Buildings	Value of Land	Total Value
61290	21610	940
35510	17570	514240
27930	17550	650
15040	6700	514890
53240	46040	
34390	22790	
19680	12410	
7010	33160	
11780	18420	
36430	21560	
302300	217850	
M B Land 5000	640	
297300	218490	
M B Land	1550	
	216940	
	297300	
	514240	
	18650	
	514890	

216940
650
217590

59

100 11

50

Real Estate

	Building	Value	Total	Aggregate	TAX
1	21330	15010	36340	36340	65412
2	7620	6230	13850	13850	24930
3	5220	12830	18050	18050	32490
4	9900	4490	14390	14390	25902
5	9170	7520	16690	16690	30042
	53240	46080	99320	99320	178776
6	9070	3260	12330	12330	22194
7	8730	3020	11750	11750	21150
8	450	5220	5670	5670	10206
9	3270	4430	7700	7700	13860
10	12870	7500	20370	20370	36666
	34390	23430	57820	57820	104076
11	18830	5540	24370	24370	43866
12		880	880	880	1584
13	800	1790	2590	2590	4662
14		1430	1430	1430	2574
15	50	2770	2820	2820	5076
	19680	12410	32090	32090	57762
16	20	2210	2230	2230	4014
17	340	3190	3530	3530	6354
18		1240	1240	1240	2232
19	5770	19860	25630	25630	46134
20	880	6660	7540	7540	13572
	7010	33160	40170	40170	72306
21	160	6630	6790	6790	12222
22		2340	2340	2340	4212
23	2420	2760	5180	5180	9324
24	500	3050	3550	3550	6390
25	8700	4290	12990	12990	23382
	11780	19070	30850	30850	55530
26	10320	7510	17830	17830	32094
27	3240	1610	4850	4850	8730
28	4220	3990	8210	8210	14778
29	14020	4740	18760	18760	33768
30	4630	3710	8340	8340	15012
	36430	21560	57990	57990	104382

Harwich, Mass., _____ 191

Town of Harwich

Total Real

363	40	22	30	215	60	12100
138	50	35	30	210	90	4070
180	50	12	40	82	60	6570
143	90	256	30	96	80	21740
166	90	75	40	157	60	
123	30	67	90	138	50	
117	50	23	40	89	90	
56	70	51	80	86	70	
77	00	35	50	149	30	
203	70	129	90	66	40	
243	70	178	30	83	80	
8	80	48	50	86	10	
25	90	82	10	70	10	
14	30	187	60	159	90	
28	20	83	40	54	90	
1892	30	1290	10	1749	10	

51489 0
18

41191 20
51489 0
9268 0 20

189220
10

189230
129010
21740
174910
51489 0
18
41191 20
51489 0
9268 0 20

18930

18930
18

514240
18

514890
18

4119120
514890
9268020

514890
18

514240

4119020
514890
9269920

5

5142

514240

514890
18

4118120
514890
5267021

John Cullan Roxbury
from Decatur Ellis

14 Rods shore



($400.)

514240
650
574890
18
4119120
514890
9248020

TOWN OF HARWICH, MA

VALUATION 1916

END