

Additional Materials

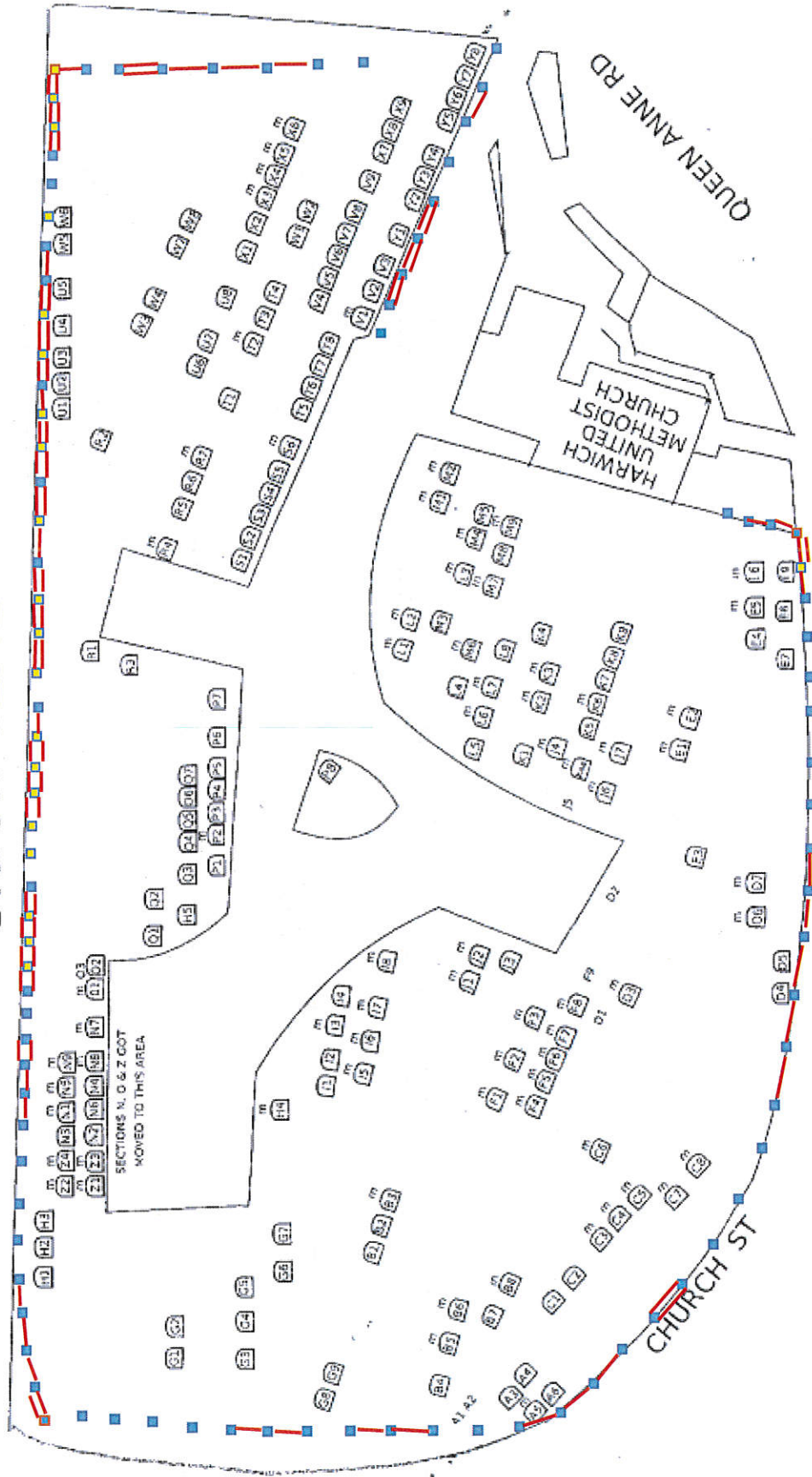
Historic Restoration of Fence Posts & Rails
at East Harwich Methodist Cemetery

Map with locations of damaged post and
rails to be installed

EAST HARWICH METHODIST CEMETERY

BASED ON THE 1992 MAP

UNION CEMETERY



NOTE: NUMBERS WITHOUT A TOMBSYMBOL CURRENTLY DO NOT HAVE ONE. THESE LOCATIONS ARE ONLY AN APPROXIMATE PER THE 1992 MAP.

☐ ARE DIRECT MAYFLOWER DESCENDANTS

Back section of cemetery


11 granite posts are broken in this section almost all are broken off near base

Trees will have to be removed

 Yellow Square broken granite post

 Red line is rail that needs to be replaced or reset

UNION CEMETE

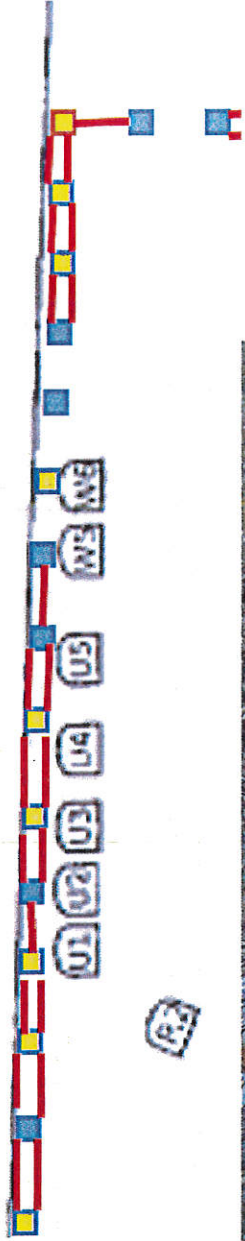


Back section up until the Chickadee Lane

8 granite post and 1 corner post.

Removal of trees and

RY



Side of church Queen Anne and Church St.

1 granite post

