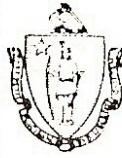


The Commonwealth of Massachusetts
DEPARTMENT OF PUBLIC WORKS
100 Nashua St., Boston



City or town.....HARWICH.....
Location.S.W..Ramp.fr.Rte.6.(Mid-
Cape).@.Rte.124(Pleasant.Lake
Date..June.8.1972Permit No.B-1129.

ISOLATED STOP

STATE HIGHWAY

TRAFFIC SIGN PERMIT

Under authority of Chapter.89.Section.2..of the General Laws, Tercentenary Edition, the Department of Public Works hereby approves the following described traffic signs for the above location, provided that a permit for the opening of the road and the placing of structures thereon shall be received from the board or officer in charge of the road.

I LOCATION

Signs shall be located in strict accordance with Official Standards of the Department.

II DESCRIPTION

- (a) Design *(1) Identical with Official Department Standards.
- (2) Different from any sign described in Official Department Standards and in accordance with specifications shown on attached drawing.

FOR THE DEPARTMENT OF PUBLIC WORK

By V. J. Cantone
V. J. Cantone, P.E.
Traffic Engineer

STATION LOCATED LOCATION OF PROPOSED STOP SIGN

FORM T-17

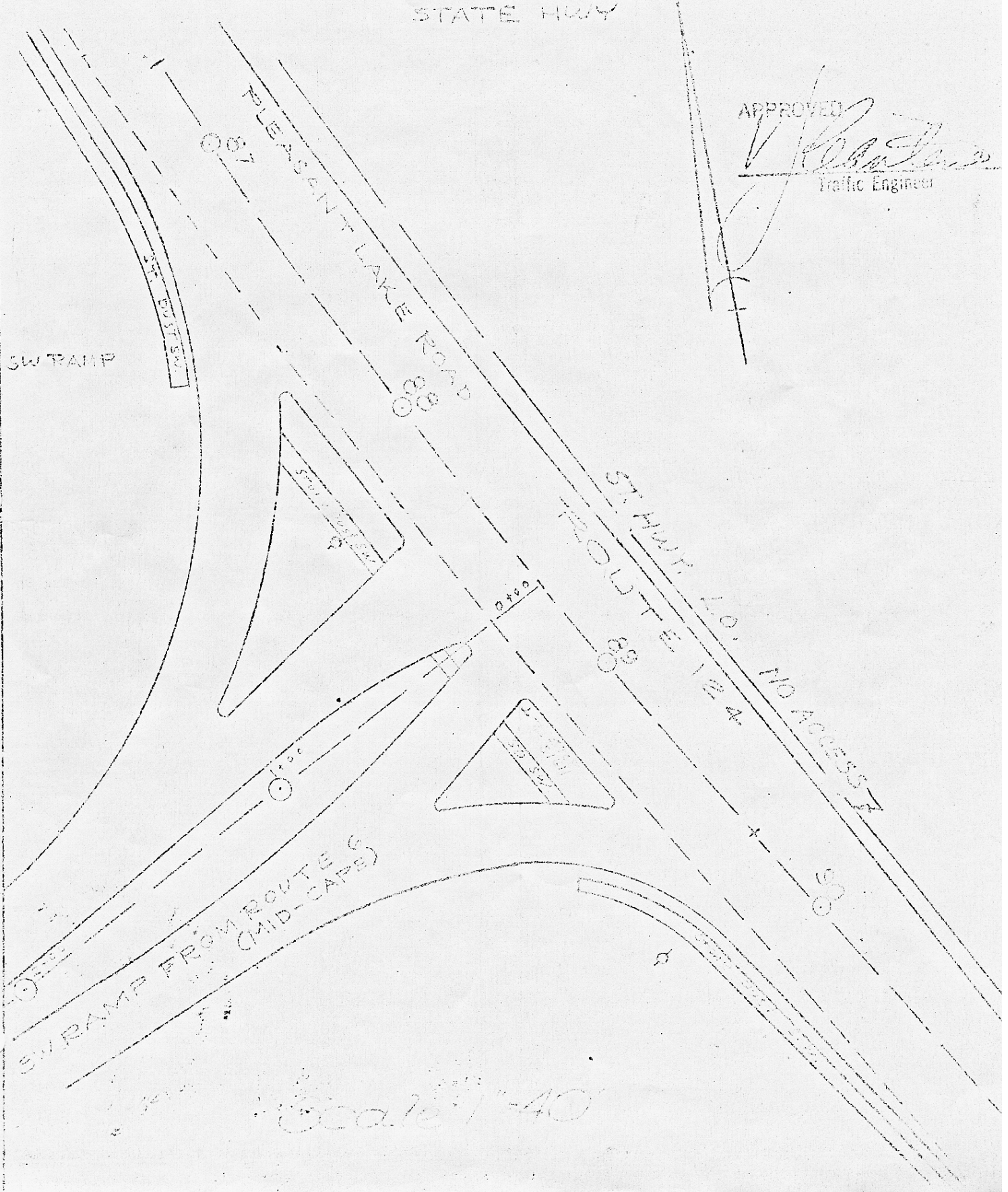
COMMONWEALTH OF MASSACHUSETTS
DEPARTMENT OF PUBLIC WORKS
100 NASHUA STREET
BOSTON, MASS.

TOWN: Haverhill
LOCATION: on S.W. Ramp from Route 6 (Mid-Cape
Route 124 (Pleasant Lake Road)
DATE: 6-8-72 PERMIT NO. 8-112

STATE HWY

APPROVED

Traffic Engineer



The Commonwealth of Massachusetts
DEPARTMENT OF PUBLIC WORKS
100 Nashua St., Boston



City or town.....HARWICH.....
Location N.E. Ramp. fr. Rte. 6 (Mid-
Cape) @ Rte. 124 (Pleasant Lake
Date June 8, 1972 Permit No B-1130

ISOLATED STOP

STATE HIGHWAY

TRAFFIC SIGN PERMIT

Under authority of Chapter 89, Section 8 of the General Laws, Tercentenary Edition, the Department of Public Works hereby approves the following described traffic signs for the above location, provided that a permit for the opening of the road and the placing of structures thereon shall be received from the board or officer in charge of the road.

I LOCATION

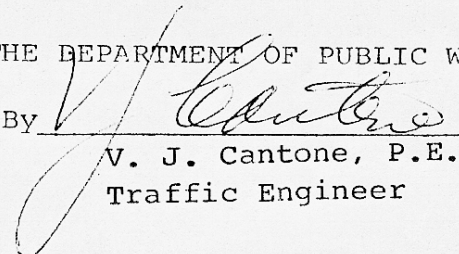
Signs shall be located in strict accordance with Official Standards of the Department.

II DESCRIPTION

- (a) Design *(1) Identical with Official Department Standards.
- (2) Different from any sign described in Official Department Standards and in accordance with specifications shown on attached drawing.

FOR THE DEPARTMENT OF PUBLIC WORKS

By


V. J. Cantone, P.E.
Traffic Engineer

SKETCH SHEETING LOCATION OF PROPOSED STOP SIGN

FORM T-17

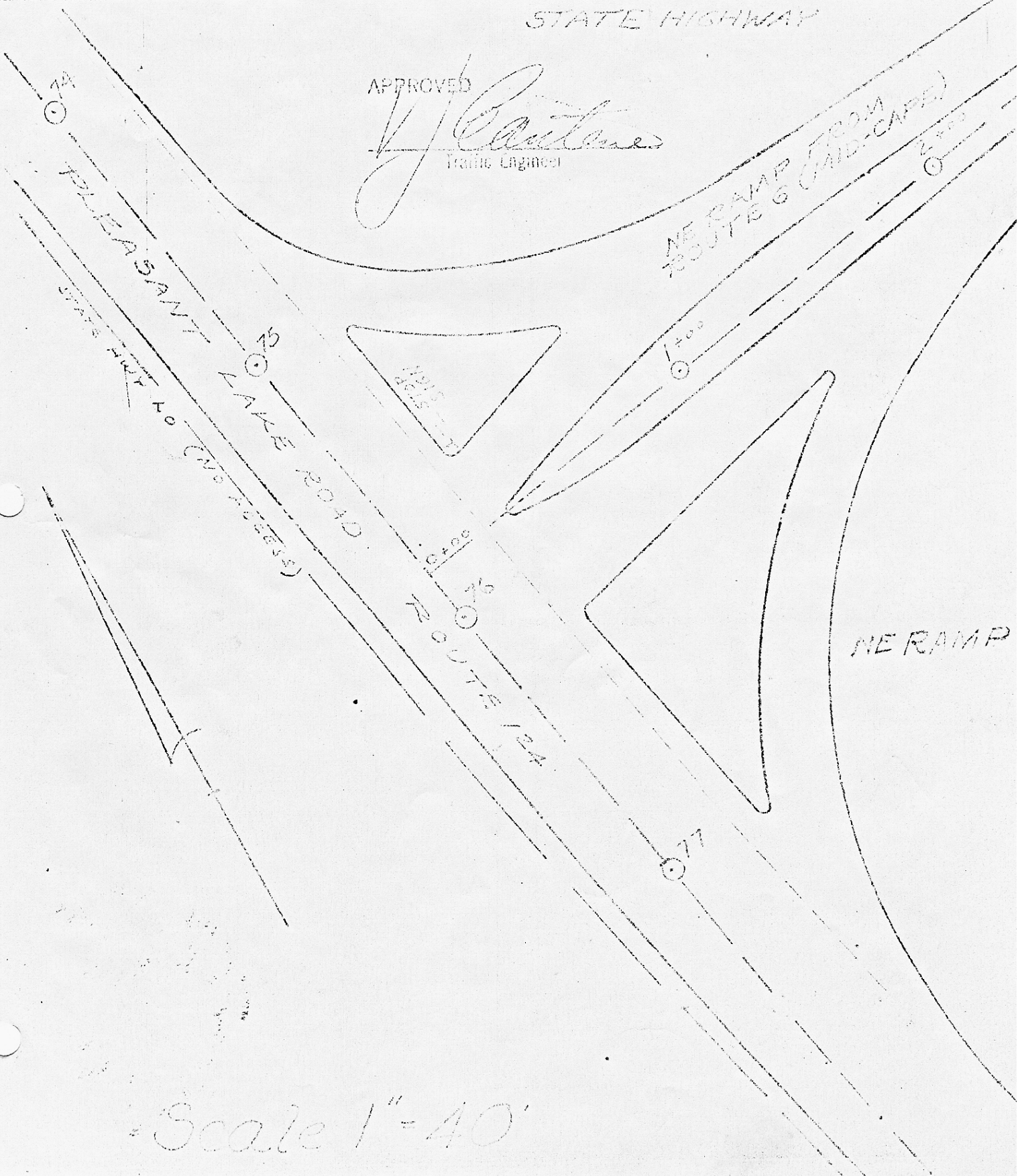
COMMONWEALTH OF MASSACHUSETTS
DEPARTMENT OF PUBLIC WORKS
100 NASHUA STREET
BOSTON, MASS.

TOWN: Haverhill
LOCATION: on N.E. Ramp from Route 6 (Mid-Cape)
@ Route 124 (Pleasant Lake Road)
DATE: 6-8-72 PERMIT NO. B-1130

STATE HIGHWAY

APPROVED

J. C. Cantone
Traffic Engineer



Scale 1"=40'

The Commonwealth of Massachusetts
DEPARTMENT OF PUBLIC WORKS
100 Nashua St., Boston



City or town.....HARWICH.....
Location S.E. Ramp. fr. Rt. 6 (Mid-Cape)
@ Rt. 137. (Brewster Rd.)....
Date June 8, 1972. Permit No. B-11131.

ISOLATED STOP

STATE HIGHWAY

TRAFFIC SIGN PERMIT

Under authority of Chapter..29 Section. 2..of the General Laws, Tercentenary Edition, the Department of Public Works hereby approves the following described traffic signs for the above location, provided that a permit for the opening of the road and the placing of structures thereon shall be received from the board or officer in charge of the road.

I LOCATION

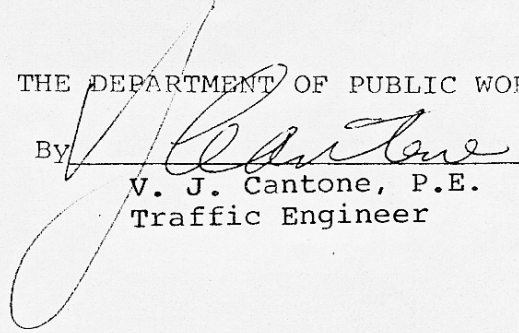
Signs shall be located in strict accordance with Official Standards of the Department.

II DESCRIPTION

- (a) Design *(1) Identical with Official Department Standards.
- (2) Different from any sign described in Official Department Standards and in accordance with specifications shown on attached drawing.

FOR THE DEPARTMENT OF PUBLIC WORKS

By


V. J. Cantone, P.E.
Traffic Engineer

SKETCH SHOWING LOCATION OF PROPOSED STOP SIGN

FORM T-57

COMMONWEALTH OF MASSACHUSETTS
DEPARTMENT OF PUBLIC WORKS
100 NASHUA STREET
BOSTON, MASS.

TOWN: Harwich
LOCATION: on S.E. Ramp from Route 6 (Mid-Cape)
@ Route 137 (Brewster Road)
DATE: 6-8-72 PERMIT NO.: B-1131

STATE HIGHWAY

APPROVED

SE. RAMP


John [Signature]
Traffic Engineer

SE RAMP FROM ROUTE 6
+2000
+1400

STATE HIGHWAY 10
NO ACCESS

ROUTE 137
STONE POST SIGN
(BREWSTER ROAD)
93
92
100

The Commonwealth of Massachusetts
DEPARTMENT OF PUBLIC WORKS
100 Nashua St., Boston



City or town.....HARWICH.....
Location. N.E., Ramp. fr. Rt. 6. (Mid-
Cape). @ Rt. 137. (Dorchester Rd.)
Date June 8, 1972. Permit No. B-1132.

STATE HIGHWAY

ISOLATED STOP
TRAFFIC SIGN PERMIT

Under authority of Chapter 89, Section 8... of the General Laws, Tercentenary Edition, the Department of Public Works hereby approves the following described traffic signs for the above location, provided that a permit for the opening of the road and the placing of structures thereon shall be received from the board or officer in charge of the road.

I LOCATION

Signs shall be located in strict accordance with Official Standards of the Department.

II DESCRIPTION

- (a) Design *(1) Identical with Official Department Standards.
- (2) Different from any sign described in Official Department Standards and in accordance with specifications shown on attached drawing.

FOR THE DEPARTMENT OF PUBLIC WORKS

BY

V. J. Cantone
V. J. Cantone, P.E.
Traffic Engineer

SKETCH SHOWING LOCATION OF PROPOSED STOP SIGN

FORM 7-61

COMMONWEALTH OF MASSACHUSETTS
DEPARTMENT OF PUBLIC WORKS
100 NASHUA STREET
BOSTON, MASS.

TOWN: Haverhill
LOCATION: on N.E. Ramp from Route 6 (Mid-Cape)
to Route 137 (Brewster Road)
DATE: 6-8-72 PERMIT NO.: B-1132-

STATE HIGHWAY

APPROVED

[Signature]
Traffic Engineer

